

Hasa Upper

Wadi Hasa Upper

Info: La calidad de esta descripción no se ha comprobado todavía o se ha calificado como mala. Si conoces este cañón, por favor comprueba esta descripción y envía un informe con una valoración para esta descripción usando Informes + <i>Nuevo informe</i> . Si detectas algún error, por favor háznoslo saber o únete a la comunidad para arreglar esta descripción tú mismo.		
Crear: 2023-03-09 20:55:14	Actualizar: 2023-10-14 09:16:26	Imprimir: 2026-05-21 10:05:25
País: ندراًلأ / Jordan Región: كركلا / Al Karak Subregione: Mazar Sub-District Ciudad: Safi		
Dificultad: no tan difícil	Grado: v2 a3 II	Tiempo total: 3h45
Tiempo acceso: 10min	Tiempo tour: 3h	Tiempo regreso: 35min
Altitud de entrada: 230m	Altitud de salida: 140m	Altitude delta: 90m
Longitud del cañón: m	Rapel más alto: 5m	Cantidad rapells: 1
Transporte: Coche opcional	Tipo de roca:	Zona de entrada: km ²
Temporada:	Orientación:	Mejor época:
Clasificación: ★ 2.9 (1)	Información: ★ 0 ()	Belay: ★ 0 ()
Especialidades:		
Equipo: Cuerdas: 10m-Notseil		
Resumen: (traducción alternativa) Short narrow canyon at the beginning, later hike between boulders		
Hidrología:		
Acceso: (traducción alternativa) From Karak we drive east on the "50" for about 3.5 km and turn south onto the latter at the junction with the "35". From the junction we then drive 31 km to the bridge over the Wadi Hasa and then turn right 6.7 km after the bridge at an acute angle onto the road to the thermal bath "Hamamat Afra" or "Hamam Burbeita". We drive 9 km on this road from the turn-off and then come to parking lot P1, where we park our car for the access to Wadi Hasa Upper. If we have a second car available and want to limit ourselves to the ascent of Hasa Upper, we drive on from P1 and after 2 km arrive at P2. Here we park the car for the exit. However, if we want to walk the Wadi Afra from bottom to top after the Hasa Upper, we park the second car for the exit another 1.8 km further on at P3.		
Acceso: (traducción alternativa) At P1, we take the road that leads from the access road to the right in a north-westerly direction down to Wadi Hasa. We walk downstream on the left bank until the river carves into the light-colored limestone. Here we take the path.		
Recorrido: (traducción alternativa) Either we take the 5m slide down or we walk a few more meters on the left high bank and find a place where we can descend into the river bed. We descend in a corridor, with the occasional clamping block at the top, strange rock formations, a kind of veil fall from the right-hand side and an optional, mostly open siphon towards the exit. Then we have the corridor behind us and after a short walk we come to a basin where the river meanders along the edge of huge broken rock towers. Finally, we reach the confluence with the Wadi Afra coming from the left. If we are not planning to walk the Hasa Lower as a whole, it is worth descending a few hundred meters here in the Hasa Lower to reach another deep and impressive section of the gorge. Here you can also downclimb a few meters on the left bank and explore the gulch up and down (for photos, see Wadi Hasa Lower). Finally, at the canyon exit, head up to the left and back to the confluence of Wadi Hasa Upper and Wadi Afra.		

Regreso: (traducción alternativa)

From this confluence you can walk up a slope to the road and P2 (290m above sea level).

Alternatively, we can also ascend in the thermal waters of Wadi Afra and then come out to P3 (see description of Wadi Afra).

Coordenadas:

Inicio del Cañón [30.9885 35.6586](#)





Aparcamiento a la entrada [30.9857 35.6614](#)

Aparcamiento a la salida [30.9808 35.6457](#)

Final del Cañón [30.9860 35.6405](#)

Aparcamiento a la salida [30.9724 35.6415](#)

Informes:

2023-03-09 | System User |   |  |  | |

Daten importiert von <https://canyon.carto.net/cwiki/bin/view/Canyons/HasaUpperCanyon.html>