





Balma





Vallon de Balma, La Pinée

Info: La calidad de esta descripción no se ha comprobado todavía o se ha calificado como mala. Si conoces este cañón, por favor comprueba esta descripción y envía un informe con una valoración para esta descripción usando Informes +Nuevo informe. Si detectas algún error, por favor háznoslo saber o únete a la comunidad para arreglar esta descripción tú mismo.		
Crear: 2023-03-09 20:53:49	Actualizar: 2023-12-22 08:47:53	Imprimir: 2026-05-21 11:05:03
País: France Región: Provence-Alpes-Côte-d'Azur / Provence-Alpes-Cote d'Azur Subregión: Alpes-Maritimes Ciudad: Reveston		
Dificultad: un poco difícil	Grado: v4 a2 III	Tiempo total: 5h35
Tiempo acceso: 1h30	Tiempo tour: 4h	Tiempo regreso: 5min
Altitud de entrada: 670m	Altitud de salida: 180m	Altitude delta: 490m
Longitud del cañón: 1900m	Rapel más alto: 50m	Cantidad rapells: 34
Transporte: A pie	Tipo de roca:	Zona de entrada: km²
Temporada:	Orientación: Suroeste	Mejor época:
Clasificación: ★ 2.4 (2)	Información: ★ 0 ()	Belay: ★ 0 ()
Especialidades:		
Equipo: Cuerdas: 2x45m		
Resumen: (traducción alternativa) Rappel canyon with little water, water quality questionable in the lower parts		
Hidrología:		
Acceso: (traducción alternativa) From Nice Airport, take the N 202 in the direction of Digne. After 22 km we pass the turnoff to the valley of the Vesubie. About 4 km further we pass through two small tunnels and then reach the bridge over the Var before the big tunnel. The old N 202 to Digne used to go up here on the orographic left bank of the Var. Now, however, this part of the route is closed and so we drive through the long tunnel. At the unclear end of the tunnel Pont de la Mescla we do not continue on the N 202, we do not turn off into the Tinée valley, but look for the old N 202, which runs eastward on the left bank of the Var. We follow the old N 202 for about 2km and then we see the 50m final abseil on the left. Park the vehicle here.		
Acceso: (traducción alternativa) Go downstream on the N 202 for about 500 m and you will come to a marker "106", where the path to the hamlet of La Reveston branches off to the left. You will reach it after about 1 hour (560 m above sea level). From here you can go down to the lower part of the Balma. However, we continue at the mark "109" towards La Madone d'Utelle. We pass two valley cuts before reaching a small concrete bridge at 670 m a.s.l.. From here turn left to the entry.		
Recorrido: (traducción alternativa) The upper quarter of the canyon only carries water after rainfall. Water then springs up in a grotto, but this does not guarantee a flow of water down to the bottom in high summer. The belay above the high final abseil (7m/43m) offers great views. The canyon offers variety and the beautiful 50m rappel. Conclusion: not a highlight, but not a failure either, as long as there is water flowing. However, this can be contaminated below the hamlet of Reveston (smell of detergent!).		
Regreso: (traducción alternativa) After the 50 m rappel out to the road		
Coordenadas: Inicio del Cañón 43.9149 7.2101 Final del Cañón 43.9082 7.1957		





Informes:

2025-04-18 | System User |    Normal |  No realizada

Automatisch importiert von Descente-Canyon.com für Canyon Balma (Quelle: <https://www.descente-canyon.com/canyoning/canyon-debit/2778/observations.html>)

2023-03-09 | System User |     | |

Info: Teile der Canyonbeschreibung wurden automatisiert übernommen. Konkret die Felder Weblinks, Koordinaten, Rating, Länge des Canyon, Einfachseil Mindestens von <https://www.descente-canyon.com/canyoning/canyon/2778>

2023-03-09 | System User |     | |

Daten importiert von <https://canyon.carto.net/cwiki/bin/view/Canyons/BalmaCanyon.html>