

Boetto

Rio Boetto

Info: La calidad de esta descripción no se ha comprobado todavía o se ha calificado como mala. Si conoces este cañón, por favor comprueba esta descripción y envía un informe con una valoración para esta descripción usando Informes + <i>Nuevo informe</i> . Si detectas algún error, por favor háznoslo saber o únete a la comunidad para arreglar esta descripción tú mismo.		
Crear: 2023-03-09 20:50:31	Actualizar: 2023-12-09 16:15:30	Imprimir: 2026-05-21 10:05:18
País: Italia / Italy Región: Liguria Subregión: Imperia Ciudad: Molini di Triora		
Dificultad: un poco difícil	Grado: v4 a4 II	Tiempo total: 4h20
Tiempo acceso: 1h15	Tiempo tour: 3h	Tiempo regreso: 5min
Altitud de entrada: 660m	Altitud de salida: 400m	Altitude delta: 260m
Longitud del cañón: 2200m	Rapel más alto: 16m	Cantidad rapells: 5
Transporte:	Tipo de roca:	Zona de entrada: km ²
Temporada:	Orientación: Sur	Mejor época:
Clasificación: ★ 1.9 (2)	Información: ★ 0 ()	Belay: ★ 0 ()
Especialidades:		
Equipo: Cuerdas: 2x20m		
Resumen: (traducción alternativa) forest canyon		
Hidrología:		
Acceso: (traducción alternativa) Leave the Italian A 10 (Genoa - Nice) at the Arma di Taggia exit (roughly halfway between Imperia and Ventimiglia). Then take the SP 548 up the Argentina valley towards Triora. After about 16 km you will pass through the small village of Agaggio. About 400 m after the village you reach the bridge over the Boetto (with a few houses further along the road). As there is practically no possibility to park your car properly here on the edge of the SP 548, drive up the steep concrete road on the right before the bridge and park next to the cemetery. If you have a second vehicle available for a transfer, you can drive it about 500 m further along the SP 548 and then up a narrow private road as far as possible to Grattino.		
Acceso: (traducción alternativa) Go back down from the cemetery to SP 548 and continue on it to the houses on both sides of the road. At the last house on the right, a dirt road goes up in a northerly direction to a concrete water tank. Passing it on the right, we follow the following path in serpentines upwards. We then see another water tank on the left. The path always runs relatively close to the edge of the valley that the Boetto has ditched. It goes up and up and finally we meet the tarred road that crosses from Grattino. However, we don't go all the way up to the road, but a few meters before we take the dirt road that goes to the right (NNO) in a roughly horizontal way. After a while we pass some houses with vineyards around, we go on and come to two uninhabited houses with a small flat area a little above. From here a path enters the sparse woods and brings us to the streambed of the Boetto.		
Recorrido: (traducción alternativa) Canyon is fairly open, offers some jumps and slides, but is otherwise underwhelming; emergency egress possible almost everywhere		
Regreso: (traducción alternativa) Before or after the road bridge, go out to the left and to the cemetery.		

Coordenadas:





Inicio del Cañón [43.9875 7.8175](#)

Aparcamiento Entrada y Salida [43.9738 7.8113](#)





Waypoint [43.9744 7.8098](#)

Waypoint [43.9840 7.8153](#)





Informes:

2025-07-25 | System User |    Normal |  Completado





Automatisch importiert von Descente-Canyon.com für Canyon Boetto (Quelle: <https://www.descente-canyon.com/canyoning/canyon-debit/2927/observations.html>)

2025-06-27 | System User |    Normal |  Completado





Automatisch importiert von Descente-Canyon.com für Canyon Boetto Sympathique descente première partie s enchaîne bien mais ensuite longue marche en rivière avant d atteindre le dernier obstacle... (Quelle: <https://www.descente-canyon.com/canyoning/canyon-debit/2927/observations.html>)

2025-04-06 | System User |    Normal |  Completado




Automatisch importiert von Descente-Canyon.com für Canyon Boetto itinéraire pour terminer l'installation et le contrôle du canyon en prévision de la réunion AIC/West Canyon des 25/26/27 avril (Quelle: <https://www.descente-canyon.com/canyoning/canyon-debit/2927/observations.html>)

2025-03-08 | System User |    Normal |  Completado


Automatisch importiert von Descente-Canyon.com für Canyon Boetto contrôle canyon en vue du rendez-vous canyoning de la valle argentina le week-end du 25/04/25 (Quelle: <https://www.descente-canyon.com/canyoning/canyon-debit/2927/observations.html>)

2024-08-24 | System User |    Normal |  Completado

Automatisch importiert von Descente-Canyon.com für Canyon Boetto (Quelle: <https://www.descente-canyon.com/canyoning/canyon-debit/2927/observations.html>)

2023-03-09 | System User |     | |

Info: Teile der Canyonbeschreibung wurden automatisiert übernommen. Konkret die Felder Weblinks, Koordinaten, Rating, Länge des Canyon, Einfachseil Mindestens von <https://www.descente-canyon.com/canyoning/canyon/2927>

2023-03-09 | System User |    | |

Daten importiert von <https://canyon.carto.net/cwiki/bin/view/Canyons/BoettoCanyon.html>