

Rio Tolina

Info: La calidad de esta descripción no se ha comprobado todavía o se ha calificado como mala.

Si conoces este cañón, por favor comprueba esta descripción y envía un informe con una valoración para esta descripción usando Informes +*Nuevo informe*. Si detectas algún error, por favor háznoslo saber o únete a la comunidad para arreglar esta descripción tú mismo.

Crear: 2023-03-09 20:52:50

Actualizar: 2025-08-29 14:27:59

Imprimir: 2026-05-22 06:05:13

País: Italia / Italy **Región:** Friuli Venezia Giulia **Subregión:** Udine **Ciudad:** Forni di Sopra

Dificultad: no tan difícil

Grado: v3 a3 III

Tiempo total: 3h15

Tiempo acceso: 1h

Tiempo tour: 2h

Tiempo regreso: 15min

Altitud de entrada: 1300m

Altitud de salida: 920m

Altitude delta: 380m

Longitud del cañón: m

Rapel más alto: 20m

Cantidad rapells:

Transporte:

Tipo de roca:

Zona de entrada: km²

Temporada:

Orientación:

Mejor época:

Clasificación: ★ 1.1 (1)

Información: ★ 0 ()

Belay: ★ 0 ()

Especialidades:

Equipo:

Resumen: (traducción alternativa)

Narrow gorge in wooded surroundings - used to be commercially run. Rock very slippery.

Hidrología:

Acceso: (traducción alternativa)

SS52 until Forni di Sopra. In the hamlet of Vico, before the bridge over Rio Tolina, turn right and follow the narrow road until Rio Tolina. Park here.

Acceso: (traducción alternativa)

Go through some narrow streets to the Hotel Centrale, here follow the markings to the right. Climb steeply up a road with a driving ban to a small power station - entry here.

Recorrido: (traducción alternativa)

- * 15m rappel from tree on the left
- * 4m downclimb
- * 20m rappel over two waterfall steps from anchors on the left, exit of the gorge and stream mouth from the left
- * 4m rappel from jammed tree trunk to the left of the big rock
- * Longer slippery hiking and abseiling section until the gorge narrows again (escape route to the right).
- * 8m rappel from tree on the right
- * nice 3m slide
- * 2m jump
- * 7m rappel from anchor with chain link on the right - a chain anchor is located far to the right on the gorge wall but is hardly accessible
- * 15m rappel from 8m anchor on the right (set by us). After 7m on the right a chain anchor that is hardly accessible from above
- * 15m from a tree with a sling on the left
- * 6m rappel via clamping block - chain anchor far back on the right
- * Large pipe on the right, we broke off here and climbed about 50m to the road above. But the gorge went on. According to my information, there should be no rappels > 15m, but apparently a lot has changed in the gorge. It is therefore better to enter with enough ropes and complete drilling equipment.

The commercial tour that is currently still open apparently starts AND exits further up.

Regreso:




Coordenadas:

Inicio del Cañón [46.4449 12.5801](#)

Final del Cañón [46.4283 12.5816](#)

Salida Alternativa del Cañón [46.4470 12.5849](#)

Informes:

2023-03-09 | System User |  |  |  | |

Daten importiert von <https://canyon.carto.net/cwiki/bin/view/Canyons/RioTolinaCanyon.html>