

Stuhlbach

Augraben




Info: La calidad de esta descripción no se ha comprobado todavía o se ha calificado como mala. Si conoces este cañón, por favor comprueba esta descripción y envía un informe con una valoración para esta descripción usando Informes + <i>Nuevo informe</i> . Si detectas algún error, por favor háznoslo saber o únete a la comunidad para arreglar esta descripción tú mismo.		
Crear: 2023-03-09 20:55:14	Actualizar: 2023-10-14 09:16:26	Imprimir: 2026-05-21 10:05:47
País: Deutschland / Germany Región: Oberbayern / Upper Bavaria Subregión: Landkreis Bad Tölz-Wolfratshausen Ciudad: Vorderriß		
Dificultad: un poco difícil	Grado: v4 a3 III	Tiempo total: 6h5
Tiempo acceso: 1h30	Tiempo tour: 4h30	Tiempo regreso: 5min
Altitud de entrada: 1300m	Altitud de salida: 820m	Altitude delta: 480m
Longitud del cañón: 2500m	Rapel más alto: 50m	Cantidad rapells: 22
Transporte: A pie	Tipo de roca:	Zona de entrada: km²
Temporada:	Orientación: Noroeste	Mejor época:
Clasificación: ★ 1.7 (2)	Información: ★ 0 ()	Belay: ★ 0 ()
Especialidades: § Prohibición,		
Equipo: Cuerdas: 1x60m+2x30m		
Resumen: (traducción alternativa) Alpine forest canyon, little frequented		
Hidrología:		
Acceso: (traducción alternativa) Coming from Bad Tölz, we take the B 13 past Lenggries to the Sylvenstein reservoir (21.5 km). Once at the top of the dam, we keep right on the B 307 in the direction of Fall, Vorderriß. After 10.3 km (from Dammkrone we reach Vorderriß (also accessible from Wallgau via toll road). In Vorderriß we leave the bridge over the Isar on the right and turn off onto the road into Rißtal (towards Hinterriß). We drive in a southerly direction and after 3.6 km (from Vorderriß we come to the bridge over the Stuhlbach (which is also partly marked as Augraben here). We park our car here.		
Acceso: (traducción alternativa) From the bridge, walk back along the access road for approx. 100 m, then turn right onto a forest path. We follow this for 180 m in a northerly direction, then turn off at an acute angle onto another forest path, which leads us south again. 140 m further on, it bends to the left and heads uphill in a north-easterly direction. At an altitude of 870 m, we come across a hiking trail coming up from the left - "Reitsteig" (King Ludwig II). It leads via the Moosenalm up to the Tölzer Hütte and the Schafreiter. We now follow this path further uphill At 970 m above sea level, we cross the Stuhlbach stream (30 min. up to here). You can join here if you only want to walk the lower parts (the more rewarding part). We continue to climb in serpentines. At an altitude of 1300m, we come close to the Stuhlbach again, just a few meters before the path crosses the Stuhlbach again. This is where we join the path.		
Recorrido: (traducción alternativa) In an open forest canyon, parts of the rappel alternate with rappels (about 18 in the upper part, 6 in the lower part), which are only partially bolted (otherwise rappel from the tree or go around). In the lower parts (from here 2x25m ropes are sufficient) anchors are usually hidden, as they are repeatedly vandalized. In this case, rappels from trees are usually possible as an alternative. Various exit options also open up here.		
Regreso: (traducción alternativa) Exit at the road bridge.		

Coordenadas:




Inicio del Cañón [47.5284 11.4651](#)

Final del Cañón [47.5292 11.4415](#)

Informes:

2023-03-09 | System User |  |  |  | |

Info: Teile der Canyonbeschreibung wurden automatisiert übernommen. Konkret die Felder Weblinks, Koordinaten, Rating, Länge des Canyon, Einfachseil Mindestens von <https://www.descente-canyon.com/canyoning/canyon/22392>

2023-03-09 | System User |  |  |  | |

Daten importiert von <https://canyon.carto.net/cwiki/bin/view/Canyons/StuhlbachCanyon.html>