

San Giulio

Cascade di Cittiglio, Torrente San Giulio, Cittiglio

Crear: 2023-03-09 20:52:36	Actualizar: 2026-04-30 23:32:34	Imprimir: 2026-05-21 10:05:06
País: Italia / Italy Región: Lombardia Subregione: Varese Ciudad: Cittiglio		
Dificultad: un poco difícil	Grado: v4 a3 II	Tiempo total: 3h13
Tiempo acceso: 3min	Tiempo tour: 3h	Tiempo regreso: 10min
Altitud de entrada: 570m	Altitud de salida: 290m	Altitude delta: 280m
Longitud del cañón: 1200m	Rapel más alto: 50m	Cantidad rapells: 12
Transporte: Coche opcional	Tipo de roca: limestone	Zona de entrada: 4.00km ²
Temporada: mayo - octubre	Orientación: Sur	Mejor época: 10-18 Horas
Clasificación: ★ 2.8 (3)	Información: ★ 3 (1)	Belay: ★ 3 (1)
Especialidades:		
Equipo: Cuerdas: 2x60m		
Resumen: (traducción alternativa) Rappel canyon, 3 high cascades		
Hidrología:		
Acceso: (traducción alternativa) From Varese on the SS394 heading WNW, you will reach Cittiglio after 17 km and about 20 minutes. First head for the center of the village and from there head north following the signs for "Parco delle Cascate". Park at the exit of this access road. However, there is more space in Piazza degli Alpini, which is directly east of the town center. Bridge over the Torrente S. Giulio. If you have one, take a second car back to the center and from there take the SP 8 up the orographic left slope of the watercourse towards Vararo. About 3.5 km from the town center, the road reaches the stream near a restored mill. Park the second car here.		
Acceso: (traducción alternativa) In the streambed or initially on the right above to the first steps. If you only have 1 car available, you can also take a footpath, finally via the access road on the eastern edge of the watercourse to the entry to the uppermost waterfall (approx. 50 min.).		
Recorrido: (traducción alternativa) A succession of three large, sometimes multi-level waterfalls, which can also be connected by using the hiking trails there. 01- C4 (1 sx) 02- C5 (1 sx) 03- C5 (1 sx) 04- C6 (1 sx) 05- C50 (2sx + 2 sx) 06- C10 (2 sx) 07- C15 (2 sx) 08- C23 (1sx + 2sx + 2 sx) 09- C44 (2dx + 2 dx) 10- C4 (2 sx) 11- C15 (2 sx) 12- C45 (2 sx)		
Regreso: (traducción alternativa) After the third large cascade on the footpath, then on the road to the lower car.		

Coordenadas:

Inicio del Cañón [45.9125 8.6599](#)

Final del Cañón [45.9073 8.6624](#)

Aparcamiento a la entrada [45.9126 8.6598](#)





Aparcamiento a la salida [45.8989 8.6598](#)

Aparcamiento a la entrada [45.9143 8.6560](#)

Informes:

2024-07-25 | Peter |  |   |   |  Normal |  Completado




All in order (traducción alternativa)

2024-07-13 | System User | |  |  |  Normal |  Completado

Automatisch importiert von Descente-Canyon.com für Canyon San Giulio (Quelle: <https://www.descente-canyon.com/canyoning/canyon-debit/21719/observations.html>)

2023-03-09 | System User |  |  |  | |

Info: Teile der Canyonbeschreibung wurden automatisiert übernommen. Konkret die Felder Weblinks, Koordinaten, Rating, Länge des Canyon, Einfachseil Mindestens von <https://www.descente-canyon.com/canyoning/canyon/21719>

2023-03-09 | System User |  |  |  | |

Daten importiert von <https://canyon.carto.net/cwiki/bin/view/Canyons/TorrenteSanGiulioCanyon.html>