





Serra

Torrente Serra, Fiume Versilia

| | | |
|---|--|--------------------------------------|
| Crear: 2023-03-09 20:55:03 | Actualizar: 2023-12-03 11:51:11 | Imprimir: 2026-05-21 10:05:19 |
| País: Italia / Italy Región: Toscana Subregión: Lucca Ciudad: Malbacco | | |
| Dificultad: fácil | Grado: v2 a2 III | Tiempo total: 5h15 |
| Tiempo acceso: 10min | Tiempo tour: 5h | Tiempo regreso: 5min |
| Altitud de entrada: 560m | Altitud de salida: 200m | Altitud delta: 360m |
| Longitud del cañón: 2500m | Rapel más alto: 12m | Cantidad rapells: 7 |
| Transporte: Coche opcional | Tipo de roca: | Zona de entrada: km² |
| Temporada: | Orientación: Sur | Mejor época: |
| Clasificación: ★ 1.9 (3) | Información: ★ 3 (1) | Belay: ★ 3 (1) |
| Especialidades: | | |
| Equipo: Cuerdas: 1x30m | | |
| Resumen: (traducción alternativa) Open canyon for downclimbing, rappelling and swimming | | |
| Hidrología: | | |
| Acceso: (traducción alternativa) The small coastal town of Forte dei Marmi is located between Viareggio and (Marina di) Massa. Leave the A12 here (exit 'Versilia') and head north-east towards the small town of Seravezza (approx. 7 km from the highway exit). Before the bridge over the river, take the road on the left towards Azzano, which leads west past the center of Seravezza and up the Serra valley. About 1.5 km after Seravezza, we pass through the small roadside village of Malbacco. We then pass a large quarry (on the right). About 1.5 km after Malbacco, you can see the Serra flowing down to the left in a wide gravel bed. About 200 m after the Serra has been forced back into its narrow riverbed, a track branches off to the left towards the river. About 300 m further on and about 200 m before a left-hand bend, where the road crosses a stream coming down from the right, we park the first vehicle. You should take the trouble to walk down to the river to memorize the exit point (exit altitude 200 m above sea level) and continue with the second vehicle until the road turns south in a hairpin bend. Park the upper vehicle here (380 m above sea level). | | |
| Acceso: (traducción alternativa) We take the slope that branches off at the hairpin bend and leads us in a NNE direction to the stream. This is the entry point for the lower part (entry altitude 370 m above sea level). If you also want to take in the upper, not exactly overwhelming, part, continue in a southerly direction for a good 250 m after the hairpin bend until a slope branches off to the left (to Casa Henraux and Polla dell'Altissimo). Follow this road to the barrier (before the start of the hairpin bends). There we turn left on a track to the 'Bach' bed (560 m above sea level). | | |
| Recorrido: (traducción alternativa) Hiking, downclimbing and rappelling in a largely open streambed. | | |
| Regreso: (traducción alternativa) At the exit point visited (and possibly marked with cairns) turn left out to the road. | | |
| Coordenadas: Inicio del Cañón 44.0369 10.2289 Final del Cañón 44.0242 10.2218 Aparcamiento a la entrada 44.0403 10.2336 Aparcamiento a la salida 44.0231 10.2214 Salida Alternativa del Cañón 44.0421 10.2334 Aparcamiento a la entrada 44.0361 10.2285 | | |

Informes:

2023-03-09 | System User |   |  |  | |

Info: Teile der Canyonbeschreibung wurden automatisiert übernommen. Konkret die Felder Weblinks, Koordinaten, Rating, Länge des Canyon, Einfachseil Mindestens von <https://www.descente-canyon.com/canyoning/canyon/22457>

2023-03-09 | System User | |  |  | |

Daten importiert von <https://canyon.carto.net/cwiki/bin/view/Canyons/SerraCanyon.html>

2022-08-26 | Andreas |    |     |     |  Normal |  Completado

Beautiful fishing canyon (traducción alternativa)