




Rug Delle Vacche

Le Forcelle of Iago del Ciul

| | | | |
|---|--|--------------------------------------|----------------------------------|
| Info: La calidad de esta descripción no se ha comprobado todavía o se ha calificado como mala. Si conoces este cañón, por favor comprueba esta descripción y envía un informe con una valoración para esta descripción usando Informes +Nuevo informe. Si detectas algún error, por favor háznoslo saber o únete a la comunidad para arreglar esta descripción tú mismo. | | | |
| Crear: 2023-03-09 20:54:22 | Actualizar: 2026-03-15 17:40:55 | Imprimir: 2026-04-04 06:04:13 | |
| País: Italia / Italy | Región: Friuli Venezia Giulia | Subregión: Pordenone | Ciudad: Tramonti di Sotto |
| Dificultad: un poco difícil | Grado: v4 a2 IV | Tiempo total: 5h50 | |
| Tiempo acceso: 2h | Tiempo tour: 2h30 | Tiempo regreso: 1h20 | |
| Altitud de entrada: 832m | Altitud de salida: 598m | Altitude delta: 234m | |
| Longitud del cañón: 500m | Rapel más alto: 70m | Cantidad rapells: 9 | |
| Transporte: A pie | Tipo de roca: | Zona de entrada: km² | |
| Temporada: | Orientación: Sur | Mejor época: | |
| Clasificación: ★ 1.8 (1) | Información: ★ 0 () | Belay: ★ 0 () | |
| Especialidades: | | | |
| Equipo: Cuerdas: 2x40 | | | |
| Resumen: (traducción alternativa) Extremely remote rappel canyon in wild environment | | | |
| Hidrología: | | | |
| Acceso: (traducción alternativa) A23 to Osoppo exit, then via San Daniele, Ragona, Pinzano and Sequals to Meduno. From here head towards Passo Rest. At a dam turn left over the top of the dam and go through Tamarat and Chievolis. After the second village, take a narrow road high above the canyon of Torrente Silisa until you reach the houses of Selva. Here turn right towards Ca Zul. Through two long and narrow tunnels (only one turnout for 3km) with a lot of water from the ceiling until before the dam of Ca Zul, park at the parking lot after the last tunnel. | | | |
| Acceso: (traducción alternativa) Over the dam and on the other side of the valley to the bridge over the reservoir. Before crossing the bridge turn right on a barely visible path steeply up a ridge then follow indistinct markings to the bottom of the valley. When a dry streambed flows in from the right, climb up the gravel slope between Meduna and the streambed. The path and the old markings appear only after a few meters of altitude. Follow the clear path (in the past, cows were apparently driven into the valley floor) until you reach Rug delle Vacce. | | | |
| Recorrido: (traducción alternativa) Mostly open rappel canyon in bedrock with deep pools. The 70m rappel is done in 4 stages (20,10,30, 6m jump) on the orographic right side. Here you should drill in a new rappelling routes on the left side, because the rope pull down was very tedious. The steps in the following rock channel are not drilled, downclimb to II+. \n\nAfter that beautiful, sunny steps until you meet the Torrente Meduna. | | | |
| Regreso: (traducción alternativa) It is best to descend through the streambed. In places you can also use the abandoned marked path that leads along the right side of the stream. From the bridge, use the access path. | | | |
| Coordenadas: Inicio del Cañón 46.3103 12.6936 Aparcamiento Entrada y Salida 46.2898 12.7190 Final del Cañón 46.3077 12.6897 Waypoint 46.3030 12.6953 | | | |

Informes:

2023-03-09 | System User |  |  |  | |

Daten importiert von <https://canyon.carto.net/cwiki/bin/view/Canyons/RugDelleVacceCanyon.html>

Primer descenso: 27.08.2016 en Canyoncultslovenia e Canyoneast