

Regatxol

Gubies del Regatxol, Gubias del Regatjol, Rio Ulldemó

Info: La calidad de esta descripción no se ha comprobado todavía o se ha calificado como mala. Si conoces este cañón, por favor comprueba esta descripción y envía un informe con una valoración para esta descripción usando Informes + <i>Nuevo informe</i> . Si detectas algún error, por favor háznoslo saber o únete a la comunidad para arreglar esta descripción tú mismo.		
Crear: 2023-03-09 20:53:19	Actualizar: 2023-11-14 07:44:09	Imprimir: 2026-05-21 11:05:00
País: España / Spain Región: Cataluña / Catalunya Subregión: provincia de Tarragona Ciudad: Tortosa		
Dificultad: un poco difícil	Grado: v4 a3 III	Tiempo total: 5h10
Tiempo acceso: 2h	Tiempo tour: 2h	Tiempo regreso: 1h10
Altitud de entrada: 770m	Altitud de salida: 680m	Altitude delta: 90m
Longitud del cañón: 700m	Rapel más alto: 54m	Cantidad rapells: 5
Transporte: A pie	Tipo de roca:	Zona de entrada: km ²
Temporada:	Orientación: Norte	Mejor época:
Clasificación: ★ 3.1 (3)	Información: ★ 0 ()	Belay: ★ 2 (1)
Especialidades: Regulado,		
Equipo: Cuerdas: 2x60m		
Resumen: (traducción alternativa) Rappel in a cathedral of nature		
Hidrología:		
Acceso: (traducción alternativa) There is one access and entry option from the north (Beceite) and one from the east (Tortosa). The latter is described here. We leave the AP-7 - Autopista del Mediterráneo, Tarragona to Valencia - shortly before reaching the Ebro and take the C-12 northwards to Tortosa (not quite 20 km to the town center). Once in the town, continue north on the C-12 towards Lleida. At the large square "Plaça de la Corona d'Aragó" - before reaching the shopping center on the right - we turn left into Av. Ports Tortosa-Beseit First we drive via Roquetes, then take the Cami de Caro in many serpentines up into the high valley at the foot of Monte Caro - 19.6 km from Tortosa. Where the road branches off here, we do not take the road on the left up to Monte Caro, but keep to the right. This road - which later mutates into a dirt track - we now ride downhill in a south-westerly direction for 5.7 km. At this point, a dirt road branches off to the right at a right angle. It is normally closed to vehicles (barrier), but appears to be open to vehicles from Oct. 15 to Dec. 1. This would make the access described below unnecessary. We therefore park our car here if we do not arrive here during the period in question.		
Acceso: (traducción alternativa) We now walk/ride as this slope and always follow the "main path", initially roughly horizontally in a northerly direction, then downhill in a westerly direction. At the double serpentine, the Salt de Cabrit (25 m) can be found righthand side in the streambed, which is secured and can be approached from the slope. Further along the slope, we see the Ragatxol disappearing between the rocks on the right (4.3 km from the junction). Here we enter the streambed and continue to the narrowing. Access from Tortosa (east): * http://www.wikiloc.com/wikiloc/view.do?id=2210907 Access from Beceite (from the north): * http://www.wikiloc.com/wikiloc/view.do?id=10589202 * http://www.wikiloc.com/wikiloc/view.do?id=2810706		
Recorrido: (traducción alternativa) First a few rappel jumps, then the big rappel in the Kethedrale. Depending on the water level, the rappel height here can vary between 45m and 55m. Afterwards, a bit of walking and a few more gum hops, then we are already at the exit of the tour.		

Regreso: (traducción alternativa)

At the cairn, take the path on the left up to the slope and on this left to the car. Cf:

* <http://www.wikiloc.com/wikiloc/view.do?id=3632534>\n * <http://www.wikiloc.com/wikiloc/view.do?id=3632534>

Coordenadas:

Inicio del Cañón [40.7935 0.2680](#)

Final del Cañón [40.7947 0.2649](#)

Informes:

2026-05-10 | System User |   |  Bajo |  Completado




Automatisch importiert von Descente-Canyon.com für Canyon Regatxol Superbe ! marche magnifique également un poil court, certes ... (Quelle: <https://www.descente-canyon.com/canyoning/canyon-debit/21642/observations.html>)

2026-05-10 | Nicolas Verdon |       |  Bajo |  Completado

Beautiful 50m Rappel. Very low water level

2023-03-09 | System User |       | |

Info: Teile der Canyonbeschreibung wurden automatisiert übernommen. Konkret die Felder Weblinks, Koordinaten, Rating, Länge des Canyon, Einfachseil Mindestens von <https://www.descente-canyon.com/canyoning/canyon/21642>

2023-03-09 | System User |     | |

Daten importiert von <https://canyon.carto.net/cwiki/bin/view/Canyons/RegatxolCanyon.html>