

# Fellbach

Weisse Schlucht

<b>Crear:</b> 2023-03-09 20:49:53	<b>Actualizar:</b> 2025-08-16 14:52:34	<b>Imprimir:</b> 2026-04-04 02:04:09
<b>País:</b> Österreich / Austria <b>Región:</b> Kärnten <b>Subregión:</b> Bezirk Spittal an der Drau <b>Ciudad:</b> Lind im Drautal		
<b>Dificultad:</b> fácil	<b>Grado:</b> v2 a2 II	<b>Tiempo total:</b> 1h50
<b>Tiempo acceso:</b> 15min	<b>Tiempo tour:</b> 1h30	<b>Tiempo regreso:</b> 5min
<b>Altitud de entrada:</b> 980m	<b>Altitud de salida:</b> 860m	<b>Altitude delta:</b> 120m
<b>Longitud del cañón:</b> 400m	<b>Rapel más alto:</b> 10m	<b>Cantidad rapells:</b> 9
<b>Transporte:</b> A pie	<b>Tipo de roca:</b> limestone	<b>Zona de entrada:</b> 4.00km²
<b>Temporada:</b> junio - octubre	<b>Orientación:</b> Norte	<b>Mejor época:</b>
<b>Clasificación:</b> ★ 1.5 (3)	<b>Información:</b> ★ 2 (1)	<b>Belay:</b> ★ 2 (1)
<b>Especialidades:</b> Regenbach,		
<b>Equipo:</b> Cuerdas: 2x20m		
<b>Resumen:</b> (traducción alternativa) Grippy limestone; short open canyon; multiple exits; no high rappels; small catchment area approx. (4Km²); clean water.		
<b>Hidrología:</b>		
<b>Acceso:</b> (traducción alternativa) Coming from Villach, drive into the Drautal valley as far as Fellbach --> shortly before the end of the village, a forest road goes up into the forest on the left --> from the beginning of the forest road, still on the valley floor, there is now a forest road no driving sign, but I don't think this has been officially erected --> after a group of houses the road forks --> continue left to the bridge --> park on the right side (few parking spaces).		
<b>Acceso:</b> (traducción alternativa) Pass the bridge on the right (hiking trail) --> you will pass a water level measuring station (inlet in the lower part of the canyon) --> continue up the trail until you reach the forest road --> then follow the forest road up to 980Hm (bridge over stream) --> from the forest road you have several opportunities to look into the canyon.		
<b>Recorrido:</b> (traducción alternativa) After a short walking passages and small slides follow several small steps which can be partly rappelled outside of the water flow --> arrived at the weir you have an approx. 10m rappel point in a deep pool --> after the weir there are a few small mostly unproblematic rappel steps (slides) --> the canyon, which is suitable for beginners, is very open and at higher water levels still well doable --> in addition there is the possibility to get off almost in the entire canyon course on the forest road.		
<b>Regreso:</b> (traducción alternativa) After the last step and a short walking passages in the stream, you reach the forest road on the right and return to the parking lot in a short time.		
<b>Coordenadas:</b> Inicio del Cañón <a href="#">46.7390 13.3330</a> Final del Cañón <a href="#">46.7419 13.3325</a> Aparcamiento a la entrada <a href="#">46.7436 13.3312</a> Waypoint <a href="#">46.7423 13.3326</a>		




## Informes:

---

2025-08-16 | Friedl Martin |   |    |    |  Normal |  Completado




Once again after many years. Had my 9 year old son with me for the first time today. All stands OK. At the bottom of the valley in Fellbach, at the ascent there is a no driving sign on the forest road, I don't think it's official, but I drove up anyway. I also met people up there, nobody meant anything, just greeted them friendly. (traducción alternativa)

---

2023-03-09 | System User |  |  |  | |

Info: Teile der Canyonbeschreibung wurden automatisiert übernommen. Konkret die Felder Weblinks, Koordinaten, Rating, Ort, Länge des Canyon, Einfachseil Mindestens von <https://canyon.carto.net/cwiki/bin/view/Canyons/FellbachCanyon.html> und <https://www.descente-canyon.com/canyoning/canyon/23782>

---

2023-03-09 | System User |  |  |  | |

Daten importiert von <https://www.canyoning.or.at/index.php/liste-aller-canyons/27-fellbach>