

Karitsas

Karitsas, Φαράγγι Καρίτσας, Vothonas, Bothon, Φαράγγι του Βόθωνα

Info: La calidad de esta descripción no se ha comprobado todavía o se ha calificado como mala. Si conoces este cañón, por favor comprueba esta descripción y envía un informe con una valoración para esta descripción usando Informes +Nuevo informe. Si detectas algún error, por favor háznoslo saber o únete a la comunidad para arreglar esta descripción tú mismo.		
Crear: 2023-03-09 20:50:16	Actualizar: 2024-01-06 20:44:31	Imprimir: 2026-05-21 10:05:52
País: Ελλάδα / Greece Región: Περιφέρεια Στερεάς Ελλάδας / Central Greece Subregión: Περιφερειακή Ενότητα Ευρυτανίας / Evritania Regional Unit Ciudad: Karitsa		
Dificultad: no tan difícil	Grado: v3 a3 III	Tiempo total: 1h40
Tiempo acceso: 10min	Tiempo tour: 1h20	Tiempo regreso: 10min
Altitud de entrada: 830m	Altitud de salida: 550m	Altitude delta: 280m
Longitud del cañón: 1200m	Rapel más alto: 26m	Cantidad rapells: 13
Transporte: Coche obligatorio	Tipo de roca:	Zona de entrada: km²
Temporada:	Orientación: Oeste	Mejor época:
Clasificación: ★ 2.9 (1)	Información: ★ 0 ()	Belay: ★ 0 ()
Especialidades:		
Equipo: Cuerdas: 2x30m		
Resumen: (traducción alternativa) rappel canyon		
Hidrología:		
Acceso: (traducción alternativa) From Karpenisi in southwestern direction on the road to Prousos. However, we do not have to go that far. After about 16 km we see a house on the right side of the road and on the left side of the road stalls and a clearing. Here we park the first car. About 2 km further on we turn left to Karitsa. We cross the river (check its water level, because after the canyon we have to cross it again and without a bridge) and drive uphill. After about 2 km we come to a road junction. Here we do not go right up to the church (as described in George Andreou's book), but left. At the first houses we park the second vehicle.		
Acceso: (traducción alternativa) After the first houses on the left and a satellite dish on an iron pipe (2010), a path that is initially not recognizable as such leads downhill over some concrete steps and then in a northerly direction across a meadow towards a slope edge. Here, at the latest, we take up the track again, walk along the edge of the slope in an easterly direction, cross into the following slope keeping slightly downward and follow the track down to the streambed. This access explored by the author from the streambed upward saves about 20 min. access and 30 min. rappel in the streambed downward (according to the access description in the book by George Andreou); with this access one is at the first rappel in the shortest time. The total length of the tour in meters is shortened by about half. If you like hiking next to or in the streambed, or if you don't trust yourself to find the way described here, take the access described in George Andreou's book, which has its starting point at the church.		
Recorrido: (traducción alternativa) Sequence of beautiful rappel (9 in total).		
Regreso: (traducción alternativa) After the last rappel through the sparse forest to the Karpenisiotis Potamos (river), cross it at a suitable point and continue to the road by the stalls.		

Coordenadas:

Inicio del Cañón [38.8062 21.7251](#)





Final del Cañón [38.8056 21.7211](#)

Aparcamiento a la salida [38.8056 21.7199](#)

Aparcamiento a la entrada [38.8016 21.7227](#)

Aparcamiento a la entrada [38.8033 21.7239](#)

Informes:

2023-03-09 | System User |   |  |  | |

Daten importiert von <https://canyon.carto.net/cwiki/bin/view/Canyons/KaritsasCanyon.html>