





Hinterer Kreidengraben

Crear: 2023-03-09 20:51:58	Actualizar: 2025-07-31 21:39:11	Imprimir: 2026-05-21 10:05:56
País: Österreich / Austria Región: Tirol Subregión: Bezirk Innsbruck-Land Ciudad: Scharnitz		
Dificultad: no tan difícil	Grado: v3 a2 II	Tiempo total: 2h5
Tiempo acceso: 45min	Tiempo tour: 1h	Tiempo regreso: 20min
Altitud de entrada: 1105m	Altitud de salida: 985m	Altitud delta: 120m
Longitud del cañón: 900m	Rapel más alto: 23m	Cantidad rapells: 6
Transporte: A pie	Tipo de roca: limestone	Zona de entrada: 0.66km ²
Temporada:	Orientación: Norte	Mejor época:
Clasificación: ★ 2.1 (4)	Información: ★ 1.5 (2)	Belay: ★ 1.5 (2)
Advertencias: <i>Equipamiento inadecuado</i> Los puntos de anclaje no son seguros. O no cumplen la norma, o están mal instalados, o son obsoletos e inseguros.		
Especialidades:		
Equipo: Cuerdas: 2x25m		
Resumen: (traducción alternativa) Short and largely open rappel canyon, facing north. No jumping or slides.		
Hidrología:		
Acceso: (traducción alternativa) From Germany: Pass Mittenwald on the B 2 to Scharnitz, from Austria from Innsbruck past Seefeld on the B 177. Turn southeast of the Isar bridge, cross under the railroad and after 400m turn left to park your car in the large parking lot (fee - anno 2025: 7 euros/day). If you drive another 500m and are lucky, you will also find a free parking lot on the right behind the Isar bridge (also fee - anno 2025: 7 euros/day).		
Acceso: (traducción alternativa) If available, you can also cycle to the exit (approx. 1.3km). From the parking lot, continue along Hinterautalstraße, cross the Isar and continue along the orographic right bank. 1.3 km after the parking lot we cross the Isar again to the southern bank and after another 270 m we come to the bridge over the Kreidengraben (exit). It is also possible to walk to or back from the bridge on the "Isarsteig" on the orographic left bank of the Isar. 20 m after the bridge, we take the forest road up to the right. 800 m further on, the forest road bends to the left (1080 m above sea level). Here we leave it and take the path that leads south along the Hinterer Kreidengraben. After about 50 m, we descend in a hollow on the right down to the stream.		
Recorrido: (traducción alternativa) First descend a few meters in the open streambed until a continuous sequence of rappels begins. Exit after the confluence with the stream from the Vorderer Kreidengraben.		
Regreso: (traducción alternativa) On the road or the "Isarsteig" back to the parking lot.		
Coordenadas: Inicio del Cañón 47.3773 11.2846 Final del Cañón 47.3793 11.2835 Aparcamiento Entrada y Salida 47.3840 11.2728		

Informes:

2025-07-31 | Christian Balla |    |    |   |  Alto |  Salida de emergencia




Tour aborted after the anchor of the 3rd rappel collapsed under load. Already on the 2nd rappel, one of the 2 anchor points was no longer stable. Obvious cause (see photo): Unsuitable anchors are installed in the canyon. Due to the high water level, we had not yet pulled off the ropes so that we could ascend on the rope. (traducción alternativa)

2025-05-16 | System User |   |  Normal |  Completado




Automatisch importiert von Descente-Canyon.com für Canyon Hinterer Kreidengraben Un beau canyon de rappel, mais très court. L'état de tous les crochets est bon, principalement 2 points d'ancrage. Malheureusement, ils sont généralement mal placés - des protections de corde sont recommandées. (Quelle: <https://www.descente-canyon.com/canyoning/canyon-debit/23111/observations.html>)

2025-05-16 | Christian Balla |    |   |    |  Normal |  Completado

A beautiful, but very short, rappel canyon. All anchors are in good condition, mostly 2 anchor points. Unfortunately mostly unfavorably placed - rope protectors are recommended. (traducción alternativa)

2023-03-09 | System User |    | |

Info: Teile der Canyonbeschreibung wurden automatisiert übernommen. Konkret die Felder Weblinks, Koordinaten, Rating, Länge des Canyon, Einfachseil Mindestens von <https://www.descente-canyon.com/canyoning/canyon/23111>

2023-03-09 | System User |    | |

Daten importiert von <https://canyon.carto.net/cwiki/bin/view/Canyons/HintererKreidengrabenCanyon.html>