

Staffelgraben (unterer)

Staffelgraben (unterer)





Info: La calidad de esta descripción no se ha comprobado todavía o se ha calificado como mala. Si conoces este cañón, por favor comprueba esta descripción y envía un informe con una valoración para esta descripción usando Informes +Nuevo informe. Si detectas algún error, por favor háznoslo saber o únete a la comunidad para arreglar esta descripción tú mismo.		
Crear: 2023-03-09 20:50:13	Actualizar: 2023-10-14 09:16:08	Imprimir: 2026-05-21 10:05:41
País: Deutschland / Germany Región: Oberbayern / Upper Bavaria Subregión: Landkreis Bad Tölz-Wolfratshausen Ciudad: Fall		
Dificultad: no tan difícil	Grado: v2 a3 III	Tiempo total: 3h10
Tiempo acceso: 1h5	Tiempo tour: 1h30	Tiempo regreso: 35min
Altitud de entrada: 875m	Altitud de salida: 795m	Altitude delta: 80m
Longitud del cañón: 500m	Rapel más alto: 7m	Cantidad rapells:
Transporte:	Tipo de roca:	Zona de entrada: km²
Temporada:	Orientación: Sur	Mejor época:
Clasificación: ★ 2.1 (1)	Información: ★ 0 ()	Belay: ★ 0 ()
Especialidades: § Prohibición,		
Equipo:		
Resumen: (traducción alternativa) hiking canyon with slides and possible jumps		
Hidrología:		
Acceso: (traducción alternativa) Coming from Bad Tölz we drive on the B 13, past Lenggries, to the Sylvenstein reservoir (21.5 km). Arrived on the dam crest we keep right on the B 307 in the direction of Fall, Vorderriß. After not quite 6 km (from Dammkrone) we turn right from the B 307 onto a gravel road and park our car in front of the barrier.		
Acceso: (traducción alternativa) We continue along the slope and cross the Isar on or next to a dam. About 300m further on the slope describes a right turn. At the exit of the right bend we turn left onto a track that leads north. 70m further on we also turn right from this track and take the forest road, which leads us first steeply uphill in northern direction. About 500m after its beginning the path turns to the left and after another 200m we come to the Staffelgraben (This path - from Isar - can be traced well on the "Bayernatlas" (tick in the menu "Wanderwege", then marked in orange): http://geoportal.bayern.de/bayernatlas/?X=5269874.36&Y=4461781.60&zoom=11&lang=de&topic=ba&bgLayer=atkis&caLayers=e528a2a8-44e7-46e9-9069-1a8295b113b5 . Now over the Staffelgraben, then we keep to the left of the Seibertsgraben flowing towards us (i.e. orographic. to the right of it) up the slope steeply and at an altitude of 930 m we meet a forest road running crosswise and horizontally. On this now left. After 800m the forest road ends at a turning point. From here in the direction of SSW down the path to the stream.		
Recorrido: (traducción alternativa) We go down the ditch with the many small pools. We come to a small circular pool, which obviously invites you to jump. But beware: directly under the spray of the small waterfall hides a large boulder. During our 2015 u. 2018 ascent, we found an anchor here for rappel. Walking, climbing, sometimes sliding and jumping, we come to a small but deep pool, which invites us to a 4m jump. A little later we reach the exit of the ditch, where we will meet bathers in good weather.		
Regreso: (traducción alternativa) Now first in the off. Gravel bed, then later on a left bank path back to the place where we crossed the Staffelgraben on the approach. From here on the Anmarschweg back to the Isar and to the parking lot.		

Coordenadas:

Inicio del Cañón [47.5721 11.4746](#)

Final del Cañón [47.5691 11.4840](#)

Informes:

2023-03-09 | System User |   |  |  | |

Daten importiert von <https://canyon.carto.net/cwiki/bin/view/Canyons/StaffelgrabenCanyon.html>

Partes:

Staffelgraben (oberer), v3 a2 III, 2h15+2h15+55min

Staffelgraben (unterer), v2 a3 III, 1h5+1h30+35min