

Rodakino B

Canyon Rodakino,Rodakino

Info: La calidad de esta descripción no se ha comprobado todavía o se ha calificado como mala. Si conoces este cañón, por favor comprueba esta descripción y envía un informe con una valoración para esta descripción usando Informes + <i>Nuevo informe</i> . Si detectas algún error, por favor háznoslo saber o únete a la comunidad para arreglar esta descripción tú mismo.		
Crear: 2023-03-09 20:55:08	Actualizar: 2023-10-14 09:16:25	Imprimir: 2026-04-04 05:04:04
País: Ελλάδα / Greece Región: Περιφέρεια Κρήτης / Crete Subregión: Νομός Ρεθύμνης / Rethymno Prefecture Ciudad: Rodakino		
Dificultad: no tan difícil	Grado: v3 a2 III	Tiempo total: 5h30
Tiempo acceso: 1h10	Tiempo tour: 4h10	Tiempo regreso: 10min
Altitud de entrada: 395m	Altitud de salida: 100m	Altitude delta: 295m
Longitud del cañón: 2300m	Rapel más alto: 16m	Cantidad rapells: 23
Transporte: A pie	Tipo de roca:	Zona de entrada: km²
Temporada: febrero - abril	Orientación: Suroeste	Mejor época:
Clasificación: ★ 2.6 (2)	Información: ★ 0 ()	Belay: ★ 0 ()
Especialidades:		
Equipo: Cuerdas: 2x30m		
Resumen: (traducción alternativa) Rappel canyon, usually dry		
Hidrología:		
Acceso: (traducción alternativa) From Réthymnon we drive south towards Armeni, Spili, Agia Galini. We drive through Armeni. Approximately 10 km further on we turn right in the direction of Agios Vasinou Sellia. It goes in western direction. After about 10 km (from the turnoff) the road bends south and we pass (high above the streambed) the Kotsifou canyon. We ignore a road turning left and come to Sellia. Not descending towards Plakia, but continuing straight westward we come after an estimated 18 km to Kato Rodakino. We pass through the village. At its western exit we see a small unpaved parking area on the left. Park the car here.		
Acceso: (traducción alternativa) From the car, we follow the track that starts northwest of the parking area and climbs continuously in a NNE direction. We ignore a track that soon branches off to the left, as well as the track that branches off to the right after about 600 m (from the car) and one that branches off to the left about 100 m further on. We pass through two gates. After a total of almost 1 km, we reach the point where the track runs northeast away from the stream (Sikia). Here, where another stream runs alongside the Sikia path, we descend into the streambed of the Sikia and climb up the slope to the northwest without a path on the other side. We cross the rock bar on the left at about half height (35°12'24.38 "N / 24°19'22.16 "E). After passing the rock ledge, cross the slope in a westerly direction, keeping slightly uphill, until you reach the ridge (35°12'24.77 "N / 24°19'16.78 "E). From here, continue in a westerly direction to the saddle and then descend steeply over this in a northerly direction into the streambed (if necessary, rappel from a tree).		
Recorrido: (traducción alternativa) We first walk in or next to the streambed until the stream soon deepens and the sequence of around 13 rappels begins. Then we reach the Sikia coming from the left and after another 10 rappels in the Sikia we have reached the road bridge. 2x30m ropes are used to cross several swimming pools dry if necessary if there is no water flow.		
Regreso: (traducción alternativa) Pass under the road bridge and then left up to the road (wire fence!). Then right to the car (50 m).		

Coordenadas:

Final del Cañón [35.2017 24.3143](#)

Inicio del Cañón [35.2113 24.3276](#)

Final alternativo del cañón [35.2017 24.3141](#)




Aparcamiento Entrada y Salida [35.2005 24.3156](#)

Waypoint [35.2036 24.3184](#)





Informes:

2024-04-25 | System User |   |  Seco |  Completado

Automatisch importiert von Descente-Canyon.com für Canyon Rodakino Cette fiche concerne rodakino B.Sommes rentré dans le canyon juste en amont des grottes et de l'enchaînement des rappels.Pour l'accès, idem rodakino A puis le traverser et monter par une sente de chèvre jusqu'à la croupe pleine de lapiaz.Avons installé une sangle grise + maillon au replat pour rentrer dans la gorge à la partie intéressante par un R25. Point gps:35.206278,24.319510 (Quelle: <https://www.descente-canyon.com/canyoning/canyon-debit/21189/observations.html>)

2023-03-09 | System User |   |   | |

Info: Teile der Canyonbeschreibung wurden automatisiert übernommen. Konkret die Felder Weblinks, Koordinaten, Rating, Länge des Canyon, Einfachseil Mindestens von <https://www.descente-canyon.com/canyoning/canyon/21189>

2023-03-09 | System User |   |   | |

Daten importiert von <https://canyon.carto.net/cwiki/bin/view/Canyons/RodakinoBCanyon.html>