

Kibris inf. (II)

Kibris inferior, Kibris II

Info: La calidad de esta descripción no se ha comprobado todavía o se ha calificado como mala. Si conoces este cañón, por favor comprueba esta descripción y envía un informe con una valoración para esta descripción usando Informes + <i>Nuevo informe</i> . Si detectas algún error, por favor háznoslo saber o únete a la comunidad para arreglar esta descripción tú mismo.		
Crear: 2023-03-09 20:52:39	Actualizar: 2024-01-09 22:38:35	Imprimir: 2026-05-21 10:05:08
País: Türkiye / Turkey Región: Antalya Subregión: Kaş / Kas Ciudad: Sütlegen		
Dificultad: un poco difícil	Grado: v3 a4 IV	Tiempo total: 2h35
Tiempo acceso: 30min	Tiempo tour: 1h30	Tiempo regreso: 35min
Altitud de entrada: 985m	Altitud de salida: 860m	Altitud delta: 125m
Longitud del cañón: 3500m	Rapel más alto: 11m	Cantidad rapells: 1
Transporte: Coche opcional	Tipo de roca:	Zona de entrada: km ²
Temporada:	Orientación:	Mejor época:
Clasificación: ★ 2.1 (1)	Información: ★ 0 ()	Belay: ★ 0 ()
Especialidades:		
Equipo: Cuerdas: 2x20m		
Resumen: (traducción alternativa) Hiking canyon with only one (forced) rappel.		
Hidrología:		
Acceso: (traducción alternativa) From Sütlegen, we first drive two cars to the parking exit. After leaving the central square in Sütlegen, we take the main road in a southerly direction (signposted Kalkan). After 1350 m, we turn left at a sharp angle. We follow the narrow road downhill and after another 900 m turn left onto a road that walks along the slope at about the same height. Another 300 m further on, we turn right downhill from this road. We follow the road downhill, keep left at a fork (after about 620 m) and then continue for about 2 km. There the road crosses a small stream and emerges onto a meadow. Park the car here for the exit. We could drive another 270 m to the exit of the road, but we don't want to restrict the working area of this farm. Now we take the second car back and drive up the access road. After 2.6 km, we reach the road again, which runs along the slope at about the same altitude, and follow it for a distance of 2470 m. Then we turn off the road at an open angle downhill to the right. Now descend slightly for 480 m and turn right at the junction. Now almost another 300 m, then we park the car for access on the right in the open area in front of the last houses (loudspeaker on wooden pole). This is the same parking lot as for the exit from Kibris superior.		
Acceso: (traducción alternativa) We follow the dirt road to the left past the last house in the OSE direction and keep directly towards the canyons. Upon reaching the canyon rim - a homestead on the left - the trail swings to the right at a 90 degree angle and now walks along the orographic right edge of the canyons for a good 100 meters. Then it turns left down into the slope above the canyon. We follow it downhill to the wooden bridge over the Kibris. Before the path goes up in an arc to the right on the far bank, we look for a narrow rocky ridge on the left that runs towards the canyons. From there, after a few meters, the access leads down to the right into a steep chute and to the riverbed (entry). If necessary, you can also rope down from the tree here.		
Recorrido: (traducción alternativa) Hike up the riverbed to the only rappel, which we reach after about 20 min. We rappelled to the right of a tree in 2011 and 2015. We then continue on a river walk until we are challenged once again in the narrow final passage, depending on the water flow.		

Regreso: (traducción alternativa)

About 70 m after the canyon exit we get off to the right and look for a path in the lower bank, which is repeatedly interrupted here by some slope slides. Once we have picked it up, we first follow it southwards upwards above the river. It then curves around the slope and above a side stream in a southwesterly direction, moving steadily and pleasantly uphill. We then left this path and went up - pathless - to the right. This brings us to a meadow area, at the southeastern edge of which begins the dirt road that leads us successively to 2 farmsteads and finally to the car.

Coordenadas:





Inicio del Cañón [36.4493 29.6346](#)

Final del Cañón [36.4380 29.6355](#)

Aparcamiento a la entrada [36.4516 29.6321](#)

Aparcamiento a la salida [36.4362 29.6272](#)

Informes:

2023-03-09 | System User |   |  |  | |

Daten importiert von <https://canyon.carto.net/cwiki/bin/view/Canyons/KibrisinferiorCanyon.html>

Partes:

Kibris sup. (I), v3 a3 III, 5min+4h+40min

Kibris inf. (II), v3 a4 IV, 30min+1h30+35min