

Kalbeleskarbach

Info: La calidad de esta descripción no se ha comprobado todavía o se ha calificado como mala.

Si conoces este cañón, por favor comprueba esta descripción y envía un informe con una valoración para esta descripción usando Informes +*Nuevo informe*. Si detectas algún error, por favor háznoslo saber o únete a la comunidad para arreglar esta descripción tú mismo.

Crear: 2023-03-09 20:52:09

Actualizar: 2024-01-22 20:32:11

Imprimir: 2026-05-21 10:05:12

País: Österreich / Austria **Región:** Tirol **Subregión:** Bezirk Reutte **Ciudad:** Am Plansee

Dificultad: no tan difícil

Grado: v3 a3 III

Tiempo total: 3h55

Tiempo acceso: 1h30

Tiempo tour: 2h15

Tiempo regreso: 10min

Altitud de entrada: 1420m

Altitud de salida: 1095m

Altitude delta: 325m

Longitud del cañón: 800m

Rapel más alto: 25m

Cantidad rapells: 14

Transporte: A pie

Tipo de roca:

Zona de entrada: km²

Temporada:

Orientación:

Mejor época:

Clasificación: ★ 2 (2)

Información: ★ 0 ()

Belay: ★ 0 ()

Especialidades:

Equipo:

Cuerdas: 2x30m

Resumen: (traducción alternativa)

Rough canyon with some nice rappels, but no jumps or slides

Hidrología:

Acceso: (traducción alternativa)

From Reutte in the Lech Valley up to the Plansee. From its eastern end (hamlet "Am Plansee") we take the road towards Linderhof Castle, Oberammergau. 3.8 km drive, then we come to the bridge over the Kalbeleskarbach. In front of the bridge on the left there is a bigger free space for the car.
From Oberammergau/Ettal we take the St2060, which branches off from the B23 between these two villages in the direction of Linderhof Castle. After about 9.7 km we pass the turnoff to Linderhof Castle, after another 6.9 km we cross the German/Austrian border. Another 4.3 km and we are at the former Hotel Ammerwald, today BMW conference center. We continue in the direction of Plansee, Reutte. We first cross the gravel bed of the Kuhkarbach and after 850m (from BMW conference center) we reach the bridge over the Kalbeleskarbach. We park the car in the open space on the right after the bridge.

Acceso: (traducción alternativa)

The access requires a sense of direction and intuition. First, we climb the slope in a westerly direction and then traverse about 50 m without a path (further west) to a forest road that runs in a north-south direction. Here we walk a few meters northwards and look for the barely recognizable start of the overgrown path, which initially runs in a north-westerly direction towards the Kalbeleskarbach stream and then winds upwards relatively close to the stream. We come to a hunter's stand on the edge of the slope to the stream (2016). A few more meters uphill, then the path at about 1320 m altitude pulls into the steep slope above the stream - here too more to guess than to see clearly. we come to the streambed and can still see two larger waterfalls upstream. The Riml/Amor guide writes: " ... as soon as you cross the Kalbeleskarbach, you can get in." That's what we did (starting altitude 1300 m), but subsequently realized that we missed the first two waterfalls in the topographic view in the Riml/Amor book.

So you would probably have to follow the path on the other side of the stream further up the slope and then enter the stream at a suitable point above the first two waterfalls. In that case, however, the 1300 m altitude at which the trail starts would no longer apply. According to the Amap online map, a short access from the path into the stream seems possible at about 1410m, possibly even further down, just above the first two waterfalls in the topographic view.

Recorrido: (traducción alternativa)

Alternating rappel, downclimb and short runs. The route time is extrapolated from the 80 min. we needed from our entry altitude at 1300m for an entry above the first two waterfalls.

Regreso: (traducción alternativa)

We cross the forest track with the streambed and go downhill to the road bridge.

Coordenadas:

Inicio del Cañón [47.5182 10.8277](#)




Final del Cañón [47.5202 10.8376](#)

Salida Alternativa del Cañón [47.5182 10.8323](#)





Aparcamiento Entrada y Salida [47.5190 10.8396](#)

Waypoint [47.5190 10.8382](#)

Informes:

2023-03-09 | System User |  |  |  | |

Info: Teile der Canyonbeschreibung wurden automatisiert übernommen. Konkret die Felder Weblinks, Koordinaten, Rating, Länge des Canyon, Einfachseil Mindestens von <https://www.descente-canyon.com/canyoning/canyon/23652>

2023-03-09 | System User |   |  |  | |

Daten importiert von <https://canyon.carto.net/cwiki/bin/view/Canyons/KalbelekarbachCanyon.html>