

Tapoume de Verissimo

Info: La calidad de esta descripción no se ha comprobado todavía o se ha calificado como mala.

Si conoces este cañón, por favor comprueba esta descripción y envía un informe con una valoración para esta descripción usando Informes +*Nuevo informe*. Si detectas algún error, por favor háznoslo saber o únete a la comunidad para arreglar esta descripción tú mismo.

Crear: 2023-03-09 20:53:11

Actualizar: 2024-01-29 20:20:29

Imprimir: 2026-04-04 05:04:02

País: Cabo Verde **Región:** Ribeira Grande **Subregión:** **Ciudad:** Ribeira Grande

Dificultad: difícil

Grado: v5 a2 III

Tiempo total: 7h20

Tiempo acceso: 20min

Tiempo tour: 6h

Tiempo regreso: 1h

Altitud de entrada: 1150m

Altitud de salida: 550m

Altitude delta: 600m

Longitud del cañón: 5000m

Rapel más alto: 53m

Cantidad rapells: 13

Transporte: A pie

Tipo de roca:

Zona de entrada: km²

Temporada:

Orientación: Norte

Mejor época:

Clasificación: ★ 2.1 (1)

Información: ★ 0 ()

Belay: ★ 0 ()

Especialidades:

Equipo:

Cuerdas: 3x60m

Resumen: (traducción alternativa)

Rappel canyon, water-bearing in the second part

Hidrología:

Acceso: (traducción alternativa)

From Porto Novo up to the crater basin Cova de Paúl (crater rim 1250 m above sea level). Continue in the direction of Ribeira Grande until Espungeiro (about 3.5 km from the crossroads at the crater rim). At the houses we turn left and continue on a dirt road for about 5.5 km in an easterly direction at about the same altitude. About 100m before reaching the houses of Lagedos, a dirt road branches off at a meteorological station (on the right), which branches off after a few meters. We take the left branch and drive on the left past the small meteorological station in northwestern direction. We follow this track for about 4 km until its exit at the hamlet of Matinho (1200 m above sea level). At the end of the tour we will be picked up at the end of the tarred road that goes up the Caibros valley. The cab will take us from the village of Ribeira Grande up the valley of the same name, past Coculi with its large school to Boca de Ambas Ribeiras (ambas Ribeiras: both Ribeiras: R. Grande and Ribeira Caibros). Here the car turns left from the main road and drives in southern direction up the valley of Caibros to the exit of the tarred road, possible also about 400 m further to a square sandy place, which the youth likes to use for bolting (about 440 m above sea level - about 2 km from Boca de Ambas Ribeiras).

Acceso: (traducción alternativa)

In Matinho we continue on the now barely rideable slope (always at about the same altitude). At a dilapidated house on the left on the edge of the slope, the track ends and we follow the path (blue marking on the house). On this path we reach the gulch of the Tapoume Verissimo near a dam in about 15 minutes from the exit of the track.

Recorrido: (traducción alternativa)

13 rappel. The 105 m rappel has the intermediate stand 53 m below the belay at the top (half-right).

Regreso: (traducción alternativa)

You can either continue along the canyon Tarref d'Cima that immediately follows in the course of the stream (cf. there) or, after reaching the widening of the valley, you climb up the slope on a path to the right and arrive on the ascent path to the canyon tour Tarref d'Cima (cf. there) at the height above the canyon and jensets down to the exit of the Tarref d'Cima. From here, both alternatives continue equally in the bottom of the valley to the bolt court or the exit of the tarred road.

Coordenadas:





Inicio del Cañón [17.1103 -25.1308](#)

Final del Cañón [17.1222 -25.1290](#)

Aparcamiento a la entrada [17.1071 -25.1238](#)

Aparcamiento a la salida [17.1328 -25.1279](#)

Informes:

2023-03-09 | System User |   |  |  | |

Daten importiert von <https://canyon.carto.net/cwiki/bin/view/Canyons/TapoumedeVerissimoCanyon.html>