



Anisclo med.




Cañón de Añisclo median,Rio Bellos med,Canón de Anisclo (med),Anisclo (med)

Info: La calidad de esta descripción no se ha comprobado todavía o se ha calificado como mala. Si conoces este cañón, por favor comprueba esta descripción y envía un informe con una valoración para esta descripción usando Informes + <i>Nuevo informe</i> . Si detectas algún error, por favor háznoslo saber o únete a la comunidad para arreglar esta descripción tú mismo.		
Crear: 2023-03-09 20:52:18	Actualizar: 2023-10-14 09:16:13	Imprimir: 2026-04-04 03:04:22
País: España / Spain Región: Aragón Subregión: Huesca Ciudad: Escalona, Puértolas.		
Dificultad: un poco difícil	Grado: v3 a4 III	Tiempo total: 9h50
Tiempo acceso: 2h30	Tiempo tour: 7h	Tiempo regreso: 20min
Altitud de entrada: 1410m	Altitud de salida: 920m	Altitude delta: 490m
Longitud del cañón: 2000m	Rapel más alto: 21m	Cantidad rapells: 13
Transporte: A pie	Tipo de roca:	Zona de entrada: km ²
Temporada:	Orientación: Sur	Mejor época:
Clasificación: ★ 4.3 (1)	Información: ★ 0 ()	Belay: ★ 0 ()
Especialidades: § Prohibición,		
Equipo: Cuerdas: 2x30m		
Resumen: (traducción alternativa) A scenic canyon that is divided into 3 parts. This is the second and most beautiful. Unfortunately, it has been forbidden to enter since the mid-nineties. An offense is sanctioned with a high fine,		
Hidrología:		
Acceso: (traducción alternativa) We drive north on the A-138 from Ainsa in the direction of Bielsa. After 10 km (from the center of Ainsa) we cross the Rio Bellós and then pass through the village of Escalona. 350m after the bridge we turn at the traffic circle in northwestern direction ("Fanlo" - "Anisclocanyon") on HU-631. We drive always along the river (Rio Bellós), we come into the canyon, the road leads partly high along the wall and after 13,2 km we come to a bigger parking area in a hairpin bend to the left. Here we park our car.		
Acceso: (traducción alternativa) From the parking lot, a footpath leads down to the San Urbez bridge, where you can take a look at the lower parts of the Rio Bellos. Then it goes into the Anisclo Canyon and up to a point indicated on signposts as "La Ripareta". Here the Barranco Pardina comes down from the orographic right side. From here you path into the river.		
Recorrido: (traducción alternativa) Up to 30 rappel. Pretty much at the beginning the river notches abruptly about 20 m deep and we come through under a massive natural arch. Then running sections alternate with rappels and swimming sections. Due to the north-south orientation of the canyon, the pools show a true blaze of color in the sunlight. Possible jumps again and again. As the tour progresses, the walks get longer and the drops less. Then you also meet hikers and bathers.		
Regreso: (traducción alternativa) At the latest there, where the path we walked in the approach crosses the river, we get off to the left and come back to the car on the approach path.		
Coordenadas: Inicio del Cañón 42.6107 0.0505 Final del Cañón 42.5683 0.0531		

Informes:

2023-03-09 | System User |   | |

Info: Teile der Canyonbeschreibung wurden automatisiert übernommen. Konkret die Felder Weblinks, Koordinaten, Rating, Länge des Canyon, Einfachseil Mindestens von <https://www.descente-canyon.com/canyoning/canyon/22410>

2023-03-09 | System User |      |   | |

Daten importiert von <https://canyon.carto.net/cwiki/bin/view/Canyons/AnisclomedCanyon.html>