

Rentadors

Torrent des Rentadors, Torrent de Rentadors, Riera Major

Info: La calidad de esta descripción no se ha comprobado todavía o se ha calificado como mala. Si conoces este cañón, por favor comprueba esta descripción y envía un informe con una valoración para esta descripción usando Informes + <i>Nuevo informe</i> . Si detectas algún error, por favor háznoslo saber o únete a la comunidad para arreglar esta descripción tú mismo.		
Crear: 2023-03-09 20:52:07	Actualizar: 2023-10-14 09:16:12	Imprimir: 2026-04-04 06:04:05
País: España / Spain Región: Cataluña / Catalunya Subregión: provincia de Gerona / Provincia de Girona Ciudad: Viladrau		
Dificultad: un poco difícil	Grado: v4 a4 II	Tiempo total: 5h30
Tiempo acceso: 1h40	Tiempo tour: 3h	Tiempo regreso: 50min
Altitud de entrada: 1100m	Altitud de salida: 760m	Altitude delta: 340m
Longitud del cañón: 1600m	Rapel más alto: 30m	Cantidad rapells: 8
Transporte: A pie	Tipo de roca:	Zona de entrada: km²
Temporada:	Orientación: Noroeste	Mejor época:
Clasificación: ★ 1.5 (2)	Información: ★ 0 ()	Belay: ★ 0 ()
Especialidades:		
Equipo: Cuerdas: 1x30+1x35		
Resumen: (traducción alternativa) Forest gorge for collectors with usually a good water flow rate. A few years ago, I read information on an internet portal that a landowner gets into trouble if you access the water via his property.		
Hidrología:		
Acceso: (traducción alternativa) From the French-Spanish border. Coming from the French-Spanish border, about 10 km after passing Girona, we leave the AP-7 and change to the C 25 ('Eix transversal') in the direction of Vic, Lleida. After about 35 km in a westerly direction we turn left onto the G 520 and about 5 km further on we come to Viladrau. We cross the town in the direction of Vic. After the last houses on the right side of the road, the road goes northward into the forest, describes here a 180 degree bend again to the south, and then bends to the west. About 400 m after the last houses of Viladrau, a single house stands here on the right side of the road in a forest clearing. A few meters further on, a dirt road turns off to the left at a sharp angle. It first leads us down to the small river, crosses it and then goes up in a southwesterly direction. A few hundred meters after the left turn and about 2 km from the tarred road we come to a gate. Park the car here.		
Acceso: (traducción alternativa) Continue along the dirt road and at the exit of the next open area, take the dirt road that branches off to the left uphill to a farmstead. From here, take the footpath in a southerly direction. About 500 m further on, we pass the Ermita de l'Erola and follow the path uphill. After a while, you will see the abandoned monastery of Sant Segimon on the left above the path. A little later we reach a dirt road and shortly afterwards the saddle with the 3 crosses (1225 m above sea level). Here we take the only slightly marked path on the right down to the stream.		
Recorrido: (traducción alternativa) 13 rappel in mostly open terrain.		
Regreso: (traducción alternativa) At the latest, where the track crosses the stream, out to the right and on the track to the hamlet of Can Gat. Continue on the dirt road first in a northerly direction. The track then makes a right turn, crosses a stream and about 500 m after this stream in a northerly direction we meet again our junction at the access. About 600 m further on the slope we come back to the car.		

Coordenadas:

Inicio del Cañón [41.8192 2.3504](#)




Final del Cañón [41.8314 2.3567](#)

Aparcamiento Entrada y Salida [41.8450 2.3704](#)




Waypoint [41.8335 2.3634](#)

Waypoint [41.8220 2.3544](#)

Informes:

2023-03-09 | System User |  |  |  | |

Info: Teile der Canyonbeschreibung wurden automatisiert übernommen. Konkret die Felder Weblinks, Koordinaten, Rating, Länge des Canyon, Einfachseil Mindestens von <https://www.descente-canyon.com/canyoning/canyon/21705>

2023-03-09 | System User |  |  |  | |

Daten importiert von <https://canyon.carto.net/cwiki/bin/view/Canyons/RentadorsCanyon.html>