

Barbaira (amont)

Rio Barbaira (amont),Rio del Grugni

Info: La calidad de esta descripción no se ha comprobado todavía o se ha calificado como mala. Si conoces este cañón, por favor comprueba esta descripción y envía un informe con una valoración para esta descripción usando Informes + <i>Nuevo informe</i> . Si detectas algún error, por favor háznoslo saber o únete a la comunidad para arreglar esta descripción tú mismo.		
Crear: 2023-11-20 21:26:36	Actualizar: 2026-03-11 07:07:56	Imprimir: 2026-04-04 04:04:05
País: Italia / Italy Región: Liguria Subregión: Imperia Ciudad: Pigna		
Dificultad: no tan difícil	Grado: v3 a3 IV	Tiempo total: 6h48
Tiempo acceso: 3min	Tiempo tour: 6h	Tiempo regreso: 45min
Altitud de entrada: 1101m	Altitud de salida: 425m	Altitude delta: 676m
Longitud del cañón: 7080m	Rapel más alto: 28m	Cantidad rapells:
Transporte: Coche obligatorio	Tipo de roca:	Zona de entrada: km ²
Temporada:	Orientación:	Mejor época:
Clasificación: ★ 3.1 (1)	Información: ★ 0 ()	Belay: ★ 0 ()
Especialidades:		
Equipo:		
Resumen: (traducción alternativa) First hiking canyon, then dry stream - water comes later. Max c28th - many jumps in the last part before the lower part.		
Hidrología: (traducción alternativa) Quite challenging and physically demanding due to its length and remoteness. However, with its wooded banks, this slightly incised path is protected from flooding during storms. Dry at the start, more aquatic from the 28 m high waterfall onwards.		
Acceso: (traducción alternativa) Park in the village of Rocchetta Nervina. Then take the second vehicle in the direction of Pigna and about 1 km before the village turn left onto the S.P.69 in the direction of Gouta. At the mountain pass (Sella di Gouta, 1212 m) continue for about 2 km until you reach an altitude of 1101 m (large meadows and exit of the paved road).		
Acceso: (traducción alternativa) Follow the road and descend into the dry riverbed of the "Rio del Grugni" before the first right-hand bend.		
Recorrido: (traducción alternativa) The first part consists of a part for hiking, rappels and small rappels in a stream that has dried up at low water (1 hour). Then water appears. A first pool (jumping possible) quickly leads to the highest waterfall in the canyon (28 m). Then alternate sections of walking (sometimes quite long) and magnificent pools (many jumps possible) up to the Ponte di Pau (561 m above sea level) and then to the Ponte di Cin (435 m above sea level), the starting point of the lower section (allow an additional 3 hours for the descent). Somewhat easy equipment. Take harnesses (lots of trees on the banks) and equipment for re-equipping.		
Regreso: (traducción alternativa) Either via the access above the Barbaira canyon (approx. 45 min.) or for the more athletic with the continuation of the lower parts, from the dam via the return path of the Barbaira canyon on the right bank.		

Coordenadas:





Inicio del Cañón [43.9440 7.6030](#)

Final del Cañón [43.9010 7.5804](#)

Aparcamiento a la entrada [43.9476 7.6046](#)

Aparcamiento a la salida [43.8897 7.5993](#)

Informes:

2023-03-09 | System User |    |  |  | |

Daten importiert von <https://www.descente-canyon.com/canyoning/canyon/21447/Barbaira-amont.html>