

# Guadajana

Bco. de Guadajana, Barranco de Guadajana, Guardajamas

<b>Info: La calidad de esta descripción no se ha comprobado todavía o se ha calificado como mala.</b> Si conoces este cañón, por favor comprueba esta descripción y envía un informe con una valoración para esta descripción usando Informes + <i>Nuevo informe</i> . Si detectas algún error, por favor háznoslo saber o únete a la comunidad para arreglar esta descripción tú mismo.		
<b>Crear:</b> 2023-03-09 20:53:04	<b>Actualizar:</b> 2023-11-01 16:31:31	<b>Imprimir:</b> 2026-05-21 10:05:40
<b>País:</b> España / Spain <b>Región:</b> Andalucía / Andalusia <b>Subregión:</b> Granada <b>Ciudad:</b> Lenteji		
<b>Dificultad:</b> no tan difícil	<b>Grado:</b> v3 a1 II	<b>Tiempo total:</b>
<b>Tiempo acceso:</b> 5min	<b>Tiempo tour:</b> 1h30	<b>Tiempo regreso:</b>
<b>Altitud de entrada:</b> 750m	<b>Altitud de salida:</b> 600m	<b>Altitude delta:</b> 150m
<b>Longitud del cañón:</b> 11000m	<b>Rapel más alto:</b> 15m	<b>Cantidad rapells:</b> 7
<b>Transporte:</b> A pie	<b>Tipo de roca:</b>	<b>Zona de entrada:</b> km <sup>2</sup>
<b>Temporada:</b>	<b>Orientación:</b> Suroeste	<b>Mejor época:</b>
<b>Clasificación:</b> ★ 1.5 (2)	<b>Información:</b> ★ 0 ()	<b>Belay:</b> ★ 0 ()
<b>Especialidades:</b>		
<b>Equipo:</b> Cuerdas: 2x30m		
<b>Resumen:</b> (traducción alternativa) Largely waterless rappel canyon, usually only used as access to Lenteji.		
<b>Hidrología:</b>		
<b>Acceso:</b> (traducción alternativa) In Almunecar, leave the N 340 and head north on the SO 2 via Jete and Otivar, past the junction of the road to Lenteji to the road bridge (over the Lenteji) in a left-hand bend (14 km from Almunecar). Park the first car here. Take the second car back in the direction of Otivar and turn off towards Lentegí. Shortly before reaching the village (630 m above sea level), turn right onto a paved road (signs 'Piscina' and 'polideportivo'), which initially leads far to the south up to the swimming pool and the upper new district of Lenteji. This allows you to avoid the narrow and steep road through the village. After driving through the new development on Calle Nueva, the tarred road exits, there is a house on the left with the sign "El Secanillo" and the road becomes a concrete track. Continue on this road. After 2.5 km - there is no concrete surface in between - you will find a good parking area on the righthand side in a left-hand bend. On the left is a beige house on a hill, below the house water shoots out of an irrigation canal fed by the nearby Guadajama spring.		
<b>Acceso:</b> (traducción alternativa) Next to the parking lot you can see a narrow dry streambed. Downstream first along the left side of this streambed, then right above further through the orchard fields and after about 4-5 minutes descend into the streambed, where a good opportunity for it can be seen, if necessary rappel from the tree over brushwood.		
<b>Recorrido:</b> (traducción alternativa) After the confluence of the Barranco Las Palomas from the right, the first springs appear and the stream is water-bearing from then on. the Guadajana is practically only suitable as an alternative approach for the lower part of the Lenteji (see description there). Therefore 2x30m ropes.		
<b>Regreso:</b> (traducción alternativa) As it makes sense to continue first in the Palomas, later in the Cañón del Lentegi (2.5 hours), the exit is from this (see there). However, there is apparently also the option of climbing back up to the approach slope at/before the confluence with the Lenteji, see <a href="https://www.docuwiki.infobarrancos.es/lib/exe/detail.php?id=barrancos%3Agranada%3Aguadajana&amp;media=barrancos:granada%3Aguadajana">https://www.docuwiki.infobarrancos.es/lib/exe/detail.php?id=barrancos%3Agranada%3Aguadajana&amp;media=barrancos:granada%3Aguadajana</a> and text. In this case 1x30m of ropes is sufficient.		

**Coordenadas:**

Inicio del Cañón [36.8493 -3.6824](#)

Aparcamiento a la entrada [36.8510 -3.6805](#)





Final del Cañón [36.8435 -3.6875](#)

Aparcamiento a la salida [36.8445 -3.6811](#)




**Informes:**

2024-06-25 | System User |   |  Seco |  Completado

Automatisch importiert von Descente-Canyon.com für Canyon Guadajana Pas mal de végétation au départ. Bon accès pour Lenteji. (Quelle: <https://www.descente-canyon.com/canyoning/canyon-debit/24016/observations.html>)

2023-03-09 | System User |   |   | |

Info: Teile der Canyonbeschreibung wurden automatisiert übernommen. Konkret die Felder Weblinks, Koordinaten, Rating, Länge des Canyon, Einfachseil Mindestens von <https://www.descente-canyon.com/canyoning/canyon/24016>

2023-03-09 | System User |  |   | |

Daten importiert von <https://canyon.carto.net/cwiki/bin/view/Canyons/GuadajanaCanyon.html>