

Serrata





Serada

Crear: 2024-06-05 23:18:24	Actualizar: 2025-09-20 21:55:44	Imprimir: 2026-04-04 03:04:35
País: Schweiz / Switzerland Región: Kanton Tessin / Cantone Ticino Subregión: Bezirk Mendrisio Ciudad: Mendrisio		
Dificultad: un poco difícil	Grado: v4 a1 III	Tiempo total: 3h50
Tiempo acceso: 45min	Tiempo tour: 3h	Tiempo regreso: 5min
Altitud de entrada: 740m	Altitud de salida: 300m	Altitude delta: 440m
Longitud del cañón: 1400m	Rapel más alto: 45m	Cantidad rapells: 22
Transporte: Coche opcional	Tipo de roca: limestone	Zona de entrada: 1.25km ²
Temporada: marzo - junio	Orientación: Sureste	Mejor época: 10-18 Horas
Clasificación: ★ 1.8 (2)	Información: ★ 2 (1)	Belay: ★ 1 (1)
Especialidades: Sólo caminar después de la lluvia, Regenbach,		
Equipo: Cuerdas: 2x 50m		
Resumen: (traducción alternativa) Has it been raining all week? So much water has come down in the last few days that even the gutter drain is overflowing? Well, if you really can't do without a canyoning tour, the Val Serrata is just the stream for you. Unbelievable but true: the small canyon of the Serrata is always dry!		
Hidrología: (traducción alternativa) Very small catchment area. ONLY accessible after rain.		
Acceso: (traducción alternativa) Variant without car transfer: highway exit Mendrisio -> always direction "Meride"		
Acceso: (traducción alternativa) Variant without car: From the village of "Meride" via the hiking trail to the entry point		
Recorrido: (traducción alternativa) Botanical stream with beautiful individual sections, the lower part is more beautiful than the top. Especially at the top there are also many places to run between the rappels. At the top only to be climbed after heavy rain, otherwise dry! Belays mostly natural and without maillons. Tip available in linked PDF. Very rarely climbed Possible intermediate entry or exit where the stream crosses the hiking trail at 517m		
Regreso: (traducción alternativa) Variant without car: From the canyon exit via the forest path up to the village of "Meride"		
Coordenadas: Inicio del Cañón 45.9010 8.9542 Aparcamiento a la salida 45.8931 8.9689 Aparcamiento a la entrada 45.8882 8.9502		

Informes:

2024-06-22 | Peisen |   |    |   |  Seco |  Completado

Dry, except for the last three rappels. If it carries water, at least one grade better. Best alternative after really heavy rain! Upper part less worthwhile. We have set a new anchor, the rest goes well on natural anchors and hourglasses. (traducción alternativa)

2023-03-09 | System User |   |  |  | |

Daten importiert von <https://ropewiki.com/Serrata>