




Contrada Bacco

Vallone di Contrada Bacco, Torrente Stella

| | | |
|--|--|---|
| Info: La calidad de esta descripción no se ha comprobado todavía o se ha calificado como mala. Si conoces este cañón, por favor comprueba esta descripción y envía un informe con una valoración para esta descripción usando Informes +Nuevo informe. Si detectas algún error, por favor háznoslo saber o únete a la comunidad para arreglar esta descripción tú mismo. | | |
| Crear: 2024-06-05 22:56:04 | Actualizar: 2025-04-10 07:30:54 | Imprimir: 2026-04-04 06:04:10 |
| País: Italia / Italy Región: Sicilia Subregión: Messina Ciudad: Alcara Li Fusi | | |
| Dificultad: no tan difícil | Grado: v3 a2 III | Tiempo total: |
| Tiempo acceso: | Tiempo tour: | Tiempo regreso: |
| Altitud de entrada: 580m | Altitud de salida: 450m | Altitude delta: 130m |
| Longitud del cañón: m | Rapel más alto: 15m | Cantidad rapells: 5 |
| Transporte: Coche opcional | Tipo de roca: | Zona de entrada: km ² |
| Temporada: | Orientación: | Mejor época: |
| Clasificación: ★ 3 (1) | Información: ★ 0 () | Belay: ★ 1 (1) |
| Especialidades: | | |
| Equipo: Cuerdas: 2x 20m | | |
| Resumen: (traducción alternativa) Small canyon in a beautiful mountainous area near the village of Alcara dei Fusi. With a bit of luck, you may spot golden eagles. | | |
| Hidrología: | | |
| Acceso: | | |
| Acceso: (traducción alternativa) Entry at the 2 concrete bridges 38.0241676N, 14.7093549E. | | |
| Recorrido: (traducción alternativa) Equipment partly borderline, possibly take a set with you The first part of the canyon is unfortunately quite full of garbage. You can also skip the first, less interesting part and join the sparsely marked hiking trail. 1. slide brake from tree 2 m 2. downclimb 6 m left, or from hourglass right 3. bra right 3m -Hiking trail crosses 4th BH center on large block 5 m or downclimb left 5. right 2, BH 10 m 6. left 2 chains 15m 7. right chain 10 m 8. left 15 m 2 new BH ropes jammed on block! 9. use left remains of the rope traverse 6m 10. at the last fall left overgrown traversed rope | | |
| Regreso: (traducción alternativa) Left over a barely recognizable path a few meters to the road. | | |

Coordenadas:Inicio del Cañón [38.0240 14.7093](#)Waypoint [38.0216 14.7051](#)Final del Cañón [38.0226 14.7046](#)**Informes:**2025-04-07 | Wido |  |  |   |  Alto |  Completado

Contrada Bacco v3a2III Equipment partly borderline, possibly take a set with you Longest rappel 15 m Small canyon in a beautiful mountain area near the village of Alcara dei Fusi. With a bit of luck you can observe golden eagles. Entry at the 2 concrete bridges 38.0241676N, 14.7093549E. The first part of the canyon is unfortunately quite full of garbage. You can also skip the first, less interesting part and join the sparsely marked hiking trail. 1. slide brake from tree 2 m 2. downclimb 6 m left, or from hourglass right 3. bra right 3m -Hiking trail crosses 4th BH center on large block 5 m or downclimb left 5. right 2, BH 10 m 6. left 2 chains 15m 7. right chain 10 m 8. left 15 m 2 new BH ropes jammed on block! 9. use left remains of the rope traverse 6m 10. at the last fall left overgrown traversed rope Left over barely recognizable path a few meters to the road. 38.0226091N, 14.7045783E Start of hiking trail 38.0216199N, 14.7051490E (traducción alternativa)

2023-03-09 | System User |  |  | |Daten importiert von https://ropewiki.com/Contrada_Bacco