




Stivane

Rio Stivane

Crear: 2023-03-09 20:53:47	Actualizar: 2023-10-14 09:16:20	Imprimir: 2026-05-21 10:05:04
País: Italia / Italy Región: Friuli Venezia Giulia Subregión: Udine Ciudad: Resiutta / Moggio		
Dificultad: no tan difícil	Grado: v3 a1 I	Tiempo total: 2h45
Tiempo acceso: 1h	Tiempo tour: 1h40	Tiempo regreso: 5min
Altitud de entrada: 550m	Altitud de salida: 310m	Altitude delta: 240m
Longitud del cañón: 1100m	Rapel más alto: 25m	Cantidad rapells:
Transporte: A pie	Tipo de roca:	Zona de entrada: km²
Temporada:	Orientación:	Mejor época:
Clasificación: ★ 1.2 (2)	Información: ★ 2 (1)	Belay: ★ 0 ()
Especialidades:		
Equipo: Cuerdas: 1x 60m, 2x30m		
Resumen: (traducción alternativa) Moderately rewarding canyon with little water		
Hidrología:		
Acceso: (traducción alternativa) Coming from Austria via A23 until Pontebba. Leave the highway at Pontebba and continue on the SS13 canal road. After the village of Resiutta, just before reaching Moggio, park in a small parking lot on the right side of the road.		
Acceso: (traducción alternativa) From the parking place walk for about 700m along the main road until you reach a gravel parking place on the left side of the road where the hiking trail 743a starts. Follow the trail uphill for about an hour until you approach the stream and you can easily get on at a bridge. If necessary, take a second car to Stavoli Ravorade, see Rio Chiampeit option 2.		
Recorrido: (traducción alternativa) The tour begins immediately with the highest, mostly dry Cascade (25m). As an anchor point, take the tree orographic right (60m rope advantageous). After some block hopping follows the next break. The anchor is again a tree, from which it is not easy to pull the ropes. Another 4m rappel brings us to a small pool from where it goes about 15m in a light water stream into the depths. After a short hike the streambed widens and you come to an isolated "Hinkelstein" on whose right side a dry rappel from one of the trees is possible! More beautiful, however, is the rappel orogr. further to the right in the watercourse. For this, however, a rappelling stand must be drilled in. Artificial rappelling points one looks (spring 2013) in this canyon in vain. A rappel over tree trunks, however, is always possible - even if sometimes somewhat cumbersome! Massive rock in the upper part, Bröckel conglomerate in the lower part, escape possibility in higher positions always given.		
Regreso: (traducción alternativa) After the last rappel you can see the Kanaltalstraße in front of you and in 5 minutes you are at the car parked before.		
Coordenadas: Inicio del Cañón 46.3920 13.1894 Aparcamiento Entrada y Salida 46.3970 13.1957 Final del Cañón 46.3963 13.1944		

Informes:

2023-04-11 | Daniel Sturm |    |  | |  No realizada
Coordinates and description edited. (traducción alternativa)

2023-03-09 | System User |  |  |  | |
Info: Teile der Canyonbeschreibung wurden automatisiert übernommen. Konkret die Felder Weblinks, Koordinaten, Rating, Länge des Canyon, Einfachseil Mindestens von <https://www.descente-canyon.com/canyoning/canyon/23799>

2023-03-09 | System User |  |  |  | |
Daten importiert von <https://canyon.carto.net/cwiki/bin/view/Canyons/StivaneCanyon.html>