

Bimah

Wadi Bimah, Little/Short Snake Gorge/Canyon

Info: La calidad de esta descripción no se ha comprobado todavía o se ha calificado como mala. Si conoces este cañón, por favor comprueba esta descripción y envía un informe con una valoración para esta descripción usando Informes +Nuevo informe. Si detectas algún error, por favor háznoslo saber o únete a la comunidad para arreglar esta descripción tú mismo.		
Crear: 2023-03-09 20:50:22	Actualizar: 2025-04-11 18:41:43	Imprimir: 2026-05-21 10:05:53
País: عمان / Oman	Región: منطقة بونج عطفاحم / Al Batinah South Governorate	Subregión: Ciudad: Zammah, Al Awabi
Dificultad: fácil	Grado: v2 a1 III	Tiempo total: 2h45
Tiempo acceso: 5min	Tiempo tour: 2h30	Tiempo regreso: 10min
Altitud de entrada: 920m	Altitud de salida: 750m	Altitude delta: 170m
Longitud del cañón: 3200m	Rapel más alto: 3m	Cantidad rapells:
Transporte: Coche opcional	Tipo de roca:	Zona de entrada: km ²
Temporada:	Orientación: Este	Mejor época:
Clasificación: ★ 3.2 (2)	Información: ★ 0 ()	Belay: ★ 1 (1)
Especialidades:		
Equipo: Cuerdas: Notseil - 10m		
Resumen: (traducción alternativa) Side climb to Wadi Bani Awf (Snake Gorge), a deep canyon (see also description there).		
Hidrología:		
Acceso: (traducción alternativa) From Muscat, we drive west on the "Muscat Expy" highway. After about 25 km we pass the third entrance/exit to Muscat International Airport and leave it about 35 km further (and shortly before its exit - anno 2015) south on Route 13 towards Nakhl, Awabi. After 27.5 km we pass Nakhl and after another 36 km we drive past Awabi towards Rustaq. About 4.4 km after the end of Awabi we turn off Route 13 and head SSW following the signs for "Wadi Bani Awf". After 21 km (from route 13) we have reached the houses of Zammah on the edge of the streambed of Wadi Bani Awf. Up to here you can normally get with a non 4x4 car. Here we leave 1 car - not in the river bed ! - stand. With the second one we go uphill, after 4.1 km on the left is the entry to the side canyon Wadi Bimah.		
Acceso: (traducción alternativa) From the piste directly into the gravelly streambed.		
Recorrido: (traducción alternativa) First in the gravelly and wide streambed to the beginning of the gorge. Then a little downclimb to the key point (point of no return). Here you could previously make a 2m - jump into a pool, but the latter is now sanded up - anno 2015. Although 2 bolts were present, but lugs and nuts were missing. If necessary and with appropriate intuition, one can slip here on friction. Continue with downclimb, also one or two small jumps are possible. Then we are at the confluence with the Wadi Bani Awf. We now pass the sinter "tunnel", the visual highlight of the tour. Then we have to walk and downclimb again. Finally the canyon opens, but only temporarily. At the exit there is again a narrow passage before you finally step out of the narrow walls, see also description Wadi Bani Awf.		
Regreso: (traducción alternativa) Out of the canyons onto the dirt road and downstream to Zammah.		

Coordenadas:

Inicio del Cañón [23.2113 57.3847](#)

Aparcamiento Entrada y Salida [23.2162 57.4039](#)

Aparcamiento a la entrada [23.2113 57.3845](#)




Final del Cañón [23.2121 57.4037](#)

Waypoint [23.2070 57.3926](#)

Informes:

2025-04-10 | Patrik Bartel |  |  |   |  Bajo |  Completado

Mandatory jumps at the start. Still clear water despite the dry conditions. Pretty little canyon. (traducción alternativa)

2023-03-09 | System User |  |  |  | |

Daten importiert von <https://canyon.carto.net/cwiki/bin/view/Canyons/BimahCanyon.html>