

# Straningbach (unterer)

Stranigbach

|   |  |                                      |
|---|--|--------------------------------------|
| <b>Info: La calidad de esta descripción no se ha comprobado todavía o se ha calificado como mala.</b><br>Si conoces este cañón, por favor comprueba esta descripción y envía un informe con una valoración para esta descripción usando Informes + <i>Nuevo informe</i> . Si detectas algún error, por favor háznoslo saber o únete a la comunidad para arreglar esta descripción tú mismo.   |  |                                      |
| <b>Crear:</b> 2023-03-09 20:54:17   | <b>Actualizar:</b> 2023-10-14 09:16:22 | <b>Imprimir:</b> 2026-05-21 10:05:56 |
| <b>País:</b> Österreich / Austria <b>Región:</b> Kärnten <b>Subregión:</b> Bezirk Hermagor <b>Ciudad:</b> Kirchbach   |  |                                      |
| <b>Dificultad:</b> un poco difícil  | <b>Grado:</b> v3 a4 III                | <b>Tiempo total:</b>                 |
| <b>Tiempo acceso:</b>   | <b>Tiempo tour:</b> 6h                 | <b>Tiempo regreso:</b> 15min         |
| <b>Altitud de entrada:</b> 1370m  | <b>Altitud de salida:</b> 680m         | <b>Altitude delta:</b> 690m          |
| <b>Longitud del cañón:</b> m  | <b>Rapel más alto:</b> 30m             | <b>Cantidad rapells:</b>             |
| <b>Transporte:</b>  | <b>Tipo de roca:</b>                   | <b>Zona de entrada:</b> km²          |
| <b>Temporada:</b>   | <b>Orientación:</b>                    | <b>Mejor época:</b>                  |
| <b>Clasificación:</b> ★ 2.9 (1)   | <b>Información:</b> ★ 0 ()             | <b>Belay:</b> ★ 0 ()                 |
| <b>Especialidades:</b>  |  |                                      |
| <b>Equipo:</b>  |  |                                      |
| <b>Resumen:</b> (traducción alternativa)<br>Long, aquatic forest canyon with many possible jumps. Geologically interesting.   |  |                                      |
| <b>Hidrología:</b>  |  |                                      |
| <b>Acceso:</b> (traducción alternativa)<br>On the B111 through the Gailtal valley to Kirchbach. Here turn off to Döbernitzen until the bridge over the Stranigbach.<br>Parking exit:<br>In a few hundred meters after the bridge, a forest road branches off to the left, follow this for about a KM until you can park the car in the area of a forest road junction .<br>Parking entry:<br>Drive through Stranig and at the end of the village turn right towards Stranigalm. Follow the sand road over many bends uphill until you cross the Stranigbach stream already in the alpine pasture area. Before the bridge there is a large parking area. Follow the road towards the alpine pasture until you reach a sharp rightward hairpin bend at 890m sh., just after this there is another forest road on the right, park here. If you see a free meadow area with a farmstead below, you have gone too far.   |  |                                      |
| <b>Acceso:</b> (traducción alternativa)<br>Before the bridge, descend left to reach the stream immediately above the first downclimb.<br>Intermediate entry: Follow the forest road about 1km into the valley, entry when a huge scree barrier becomes visible in the streambed - here steeply downclimb into the streambed. First rappel stand orographic left at the Willbachverbauung.   |  |                                      |
| <b>Recorrido:</b> (traducción alternativa)<br>The upper part rarely creates a canyon atmosphere due to its forested slopes, but surprises with a multitude of deep and large basins in the dark slate limestone. Some passages are more reminiscent of granite canyons than of a canyon in the limestone Alps. Many downclimb passages that are easily doable due to rough and well graded rock. Two forest road bridges where the tour can be broken off. The upper part ends at a huge boulder dam. Here either leave the canyon to the left or continue the tour from the rappel stand left under the edge. This part is in my opinion the most rewarding tour in the Gailtal. Duration for the upper part: 3h<br>The lower part is also still rewarding but the rock is a bit more slippery and tree and block passages are more. At the last rappel, be sure to set up a hand rope to the belay - the anchors for the last 30m rappel are located on the right in the angle above the waterfall. |  |                                      |
| <b>Regreso:</b> (traducción alternativa)<br>Descend/downclimb through the streambed - the torrent obstructions can be bypassed on climbing tracks. When the valley opens, turn left onto a forest road and at the first junction turn left back to the parking lot.   |  |                                      |

**Coordenadas:**

Inicio del Cañón [46.6016 13.1406](#)





Aparcamiento a la salida [46.6303 13.1651](#)

Aparcamiento Entrada y Salida [46.6253 13.1523](#)

Aparcamiento a la entrada [46.6024 13.1411](#)

Final del Cañón [46.6256 13.1633](#)

**Informes:**

2023-03-09 | System User |   |  |  | |

Daten importiert von <https://canyon.carto.net/cwiki/bin/view/Canyons/StraningbachCanyon.html>

**Partes:**

Stranigbach (oberer), v3 a3 III, 0min+3h15+20min

Straningbach (unterer), v3 a4 III, +6h+15min