

Feissi



Feissibach, Feusibach

Crear: 2023-03-09 20:54:19	Actualizar: 2025-10-24 12:19:11	Imprimir: 2026-05-21 10:05:26
País: Schweiz / Switzerland Región: Kanton Bern / Canton de Berne Subregión: Verwaltungskreis Thun / Thun administrative district Ciudad: Niederstocken		
Dificultad: no tan difícil	Grado: v3 a2 III	Tiempo total: 2h53
Tiempo acceso: 35min	Tiempo tour: 2h15	Tiempo regreso: 3min
Altitud de entrada: 870m	Altitud de salida: 760m	Altitude delta: 110m
Longitud del cañón: m	Rapel más alto: 30m	Cantidad rapells:
Transporte: A pie	Tipo de roca:	Zona de entrada: km ²
Temporada:	Orientación:	Mejor época:
Clasificación: ★ 3 (1)	Información: ★ 3 (1)	Belay: ★ 1 (1)
Advertencias: <i>Prohibición de la pesca en Berna Caso F (anual 01.11. - 30.06.)</i> Este tramo de agua sólo puede utilizarse del 1 de julio al 31 de octubre de conformidad con la normativa de pesca del cantón de Berna.		
Especialidades:		
Equipo:		
Resumen: (traducción alternativa) Relatively short forest canyon that can be walked when other canyons have too much water.		
Hidrología:		
Acceso: (traducción alternativa) Coming from Bern we leave the A6 via exit 17 - Thun Süd. First we go through Almendingen, then via Amsoldingen and Höfen to Oberstockach. Continue in the direction of Niederstockach. 700m after the 90 degree bend in Oberstockach we turn right onto Almendstrasse and pass the Bruni firewood sawmill. 400m after the turn off from the main road we turn left at the junction and after another 350m we meet directly "our" brook. Here we park our car at a suitable place. If there are problems with this parking place or the access here, we can park our car in Niederstockach at the Gasthof zum Stockhorn - "P alternatively" - and then walk here first.		
Acceso: (traducción alternativa) From parking lot P (at the Feissibach) we take the slope along the stream upwards. It ends in the streambed below the final waterfalls. Further on, a path leads steeply up in serpentine. It joins a trail coming from the right and now goes directly towards the creek and the canyon. There (about 100 meters after this crossroads), where it makes a hairpin bend to the right (840m altitude), we leave the path and climb directly about 30m up the canyon rim (orange markings on the trees). We come to a tree adorned with a cross in orange. From here we rope into the canyon (about 15m) - "E2".		
Recorrido: (traducción alternativa) Barely interrupted sequence of waterfalls in beautifully washed out rock, a total of about 10 rappels, several of them over 2 steps.		
Regreso: (traducción alternativa) After the final waterfall turn left out onto the dirt road and in a few minutes back to the car.		
Coordenadas: Inicio del Cañón 46.7064 7.5614 Final del Cañón 46.7083 7.5624 Aparcamiento Entrada y Salida 46.7105 7.5735 Medidor de nivel de agua 46.7100 7.5703		





Informes:

2025-10-24 | Peisen |  |   |   |  Alto |  Completado

Rather high water level after three days of rain totaling approx. 40 mm and the first snow at the top. Rather slippery to walk, but doable. Lots of trees and slippery, loose wood in the canyon. Anchors all but one sufficiently good. Water temperature cold (traducción alternativa)

2025-07-06 | System User |  |  | |

Automatisch importiert von Schlucht.ch für Canyon Feissibach, Wasserstand: "Tief" Verankerungen: "Tiptop" Zwei Buchen im Becken nach der 4. Abseilstelle. Könnte nach Gewitter Verblockungen geben. (Quelle: <https://schlucht.ch/schluchten-der-schweiz-liste/1194-feissibach>)

2024-06-19 | System User |  |  |  Normal |  Completado

Automatisch importiert von Descente-Canyon.com für Canyon Feissibach Équipements sur mono point en bonne état Quelle arbres en travers depuis longtemps. Départ sur arbre corde avec maillon dessus a l' altitude 840 a 20 mètres du chemin (Quelle: <https://www.descente-canyon.com/canyoning/canyon-debit/23677/observations.html>)

2023-03-09 | System User |  |  | |

Daten importiert von <https://canyon.carto.net/cwiki/bin/view/Canyons/FeissiCanyon.html>