












Brasa

Valle Brasa, Forra/Gola di Tremosine, Torrente Valle di Larino

Info: La calidad de esta descripción no se ha comprobado todavía o se ha calificado como mala. Si conoces este cañón, por favor comprueba esta descripción y envía un informe con una valoración para esta descripción usando Informes +Nuevo informe. Si detectas algún error, por favor háznoslo saber o únete a la comunidad para arreglar esta descripción tú mismo.		
Crear: 2023-03-09 20:54:04	Actualizar: 2024-06-21 11:34:49	Imprimir: 2026-04-04 03:04:19
País: Italia / Italy Región: Lombardia Subregione: Brescia Ciudad: Tremosine		
Dificultad: un poco difícil	Grado: v4 a3 IV	Tiempo total: 2h25
Tiempo acceso: 5min	Tiempo tour: 1h40	Tiempo regreso: 40min
Altitud de entrada: 210m	Altitud de salida: 60m	Altitude delta: 150m
Longitud del cañón: m	Rapel más alto: 60m	Cantidad rapells: 7
Transporte: Coche obligatorio	Tipo de roca:	Zona de entrada: 7.20km ²
Temporada:	Orientación: Este	Mejor época:
Clasificación: ★ 4 (1)	Información: ★ 1 (1)	Belay: ★ 2 (1)
Especialidades:		
Equipo:		
Resumen: (traducción alternativa) Short vertical descent down to Lake Garda.		
Hidrología:		
Acceso: (traducción alternativa) On the SS45bis coming from the north (Riva del Garda), pass through Limone and after the long road tunnel, turn right up the impressive road to Pieve (Tremosine). It pays to drive the entire road from the upper parking lot through the Brasa canyon. At night this road gorge part is impressively illuminated. It is a must to see. Both restaurants in the canyons are highly recommended. In Pieve itself, it is worth to enjoy the great view above Lake Garda ("Shudder Terrace"). The road is very narrow and parking is not always possible. The lower parking lot (P2) is on the shoulder of the first rightward haipin bend of the SP38 road up to Tremosine. The upper parking lot (P1) just before the bridge at the entry on the right or a few meters further up on the left.		
Acceso: (traducción alternativa) Enter the stream at the indicated parking coordinates (P1).		
Recorrido: (traducción alternativa) The descent begins from the road bridge immediately times very vertically. 7 rappelling points, the upper in the water jet. Nasty smell at the exit.		
Regreso: (traducción alternativa) Do NOT climb up to the main road at the exit. You would have to hike through two long tunnels, which would be very dangerous on this road. It is better to swim to the right along the shore for a few hundred meters until you can climb up to the old harbour road after the tunnel section. You will soon reach the junction at the main road that leads to the lower parking lot (P2). Distance between the two parking lots: 2.3km		
Coordenadas: Inicio del Cañón 45.7739 10.7645 Aparcamiento a la salida 45.7639 10.7569 Aparcamiento a la entrada 45.7740 10.7645 Final del Cañón 45.7738 10.7674 Aparcamiento a la salida 45.7649 10.7580 Waypoint 45.7689 10.7625		

Informes:

2024-06-01 | Susanne |   |  No realizada
Condition after rockfall unknown. (traducción alternativa)

2023-09-13 | Susanne |     |   |    |  Normal |  Completado
Stands so far in order. Clean water. Short and worthwhile. Car transfer not recommended because you are faster on foot via the hiking trail (road of the Brasa Gorge from 10 to 19 o'clock only in the direction of travel uphill passable, one-way street). (traducción alternativa)

2023-03-09 | System User |   |
Daten importiert von <https://canyon.carto.net/cwiki/bin/view/Canyons/BrasaCanyon.html>