



Maltaslucht





Maltaklamm

Info: La calidad de esta descripción no se ha comprobado todavía o se ha calificado como mala. Si conoces este cañón, por favor comprueba esta descripción y envía un informe con una valoración para esta descripción usando Informes +Nuevo informe. Si detectas algún error, por favor háznoslo saber o únete a la comunidad para arreglar esta descripción tú mismo.		
Crear: 2023-03-09 20:55:46	Actualizar: 2023-10-14 09:16:28	Imprimir: 2026-04-04 03:04:54
País: Österreich / Austria Región: Kärnten Subregión: Bezirk Spittal an der Drau Ciudad: Gmünd		
Dificultad: difícil	Grado: v1 a5 III	Tiempo total: 1h50
Tiempo acceso: 15min	Tiempo tour: 1h30	Tiempo regreso: 5min
Altitud de entrada: 950m	Altitud de salida: 900m	Altitude delta: 50m
Longitud del cañón: 850m	Rapel más alto: 10m	Cantidad rapells: 1
Transporte: A pie	Tipo de roca:	Zona de entrada: km²
Temporada:	Orientación: Sureste	Mejor época:
Clasificación: ★ 2.3 (3)	Información: ★ 0 ()	Belay: ★ 0 ()
Especialidades:		
Equipo: Cuerdas: 1x20m/ 1x10m		
Resumen: (traducción alternativa) Very aquatic; limestone; large return flow in pools of the 'washing machine'; short, open canyon; good swimming skills an advantage; exit often possible (on left side).		
Hidrología:		
Acceso: (traducción alternativa) Exit the A10 in Gmünd into the Maltatal and drive to the toll booth at the bottom of the valley --> Parking in front of the inn. at the water features (left side).		
Acceso: (traducción alternativa) From the parking lot past the inn --> past the next small hut through the forest up to the road --> continue to the marked sign --> here a path (barrier) branches off (right) after 50m --> follow the path to the stream.		
Recorrido: (traducción alternativa) Very short but rewarding tour, possible jumps up to 17m. All passages are visible from the hiking trail. Clear landowners/hunting tenants At the beginning you can climb up to the first waterfall after a small climbing passage (right) --> slide or jump possible --> after a short walking passages and small tobogans you come to a place that you should definitely look at beforehand (washing machine) --> on the right side there is a rope traverse from which you can see the place well --> here the first person should have white water swimming skills in order to be able to set up a rope ferry if necessary --> the first person should have white water swimming skills. If you get into the circular return flow, you need strength to be able to swim out again --> the next point is not very dangerous --> however, you are briefly flushed under water (slide with underwash) --> short walking passages.		
Regreso: (traducción alternativa) After the walking section, head left along the forest path to the road and through the forest back to the inn and parking lot --> or follow the course of the water until you reach an abseiling point on the left (R15li) and then another jump (be careful!) into large pools --> the way back leads along the forest path on the left to the parking lot.		
Coordenadas: Inicio del Cañón 47.0139 13.4329 Aparcamiento Entrada y Salida 47.0104 13.4366 Final del Cañón 47.0086 13.4363		




Informes:

2023-04-27 | System User |   | |

Der aktuelle Canyon wurde teilautomatisiert mit Canyon <https://www.canyoning.or.at/index.php/liste-aller-canyons/35-maltaschlucht> zusammengeführt.

2023-03-09 | System User |   |   | |

Daten importiert von <https://www.canyoning.or.at/index.php/liste-aller-canyons/35-maltaschlucht>

2023-03-09 | System User |  |   | |

Info: Teile der Canyonbeschreibung wurden automatisiert übernommen. Konkret die Felder Weblinks, Koordinaten, Rating, Länge des Canyon, Einfachseil Mindestens von <https://www.descente-canyon.com/canyoning/canyon/23117>

2023-03-09 | System User |    |   | |

Daten importiert von <https://canyon.carto.net/cwiki/bin/view/Canyons/MaltaCanyon.html>