

Fragantbach

Info: La calidad de esta descripción no se ha comprobado todavía o se ha calificado como mala.

Si conoces este cañón, por favor comprueba esta descripción y envía un informe con una valoración para esta descripción usando Informes +*Nuevo informe*. Si detectas algún error, por favor háznoslo saber o únete a la comunidad para arreglar esta descripción tú mismo.

Crear: 2023-03-09 20:52:45

Actualizar: 2025-08-06 23:32:02

Imprimir: 2026-04-04 04:04:54

País: Österreich / Austria **Región:** Kärnten **Subregión:** Bezirk Spittal an der Drau **Ciudad:** Außerfragant

Dificultad: no tan difícil

Grado: v1 a3 II

Tiempo total: 2h40

Tiempo acceso: 30min

Tiempo tour: 2h

Tiempo regreso: 10min

Altitud de entrada: 890m

Altitud de salida: 730m

Altitude delta: 160m

Longitud del cañón: m

Rapel más alto: m

Cantidad rapells:

Transporte:

Tipo de roca:

Zona de entrada: km²

Temporada:

Orientación: Sureste

Mejor época:

Clasificación: ★ 2 (2)

Información: ★ 0 ()

Belay: ★ 1 (1)

Especialidades:

Equipo:

Resumen: (traducción alternativa)

Update July 2024: The Fragantbach is no longer accessible and closed! After a rockfall, the stream is blocked and woody. In addition, the entry area has been obstructed by a step in the torrent and there is no longer an easy entry. You can still wade up the stream from below, but it's not worth it. The giant boulder with a rock hole no longer exists either.

The following description is therefore invalid.

Entertaining hiking canyon with lots of water, suitable for young people and larger groups. The many flat slides are fun and repeatable. There are no jumps or abseils, so ropes and safety equipment can stay at home. A few steep steps have to be avoided or downclimbed in easy terrain, more difficult sections are defused with fixed ropes. Very scenic.

Hidrología:

Acceso: (traducción alternativa)

Via the B106 through the Mölltal to Außerfragant. Parking possibilities at the Fraganter Wirt (ask for permission) or at the church right next to it.

Acceso: (traducción alternativa)

Follow a narrow asphalt road uphill towards Laas (a few hairpin bends) until you reach a prominent junction. Grafenberg is signposted to the left, but we keep right (straight ahead) towards Innerfragant. Follow the single-lane gravel road for 750m to the bridge over the Fragantbach stream. Immediately after the bridge, turn right onto the climbing tracks to the entry point.

You can also drive up to the entry with a 2nd car (parking at the bridge), but it is not worth it because of the narrow road.

Recorrido: (traducción alternativa)

The dam wall at the beginning is bypassed on the right, followed by walking passages with many short slides. Steeper steps are negotiated laterally in the dry, and woody passages are also bypassed on the bank. Clear path markings indicate where it makes sense to go around. When the water level is high, it is advisable to avoid a few slides and use the fixed ropes for the bypass - the water pressure can easily be underestimated.

The highlight comes shortly before the exit: a hole in the rock opens up under a giant boulder, through which you can get behind the waterfall - very original and photogenic! Then it's another hike to the exit at the dam wall of a power station.

Regreso: (traducción alternativa)

Before the dam wall, turn right out onto a cart path (vertical rock face with climbing garden) and shortly back to the asphalt road, which you reach near the first bend.




Coordenadas:

Inicio del Cañón [46.9464 13.0925](#)









Aparcamiento Entrada y Salida [46.9352 13.1060](#)

Final del Cañón [46.9370 13.1058](#)

Informes:

2023-03-09 | System User |  |  |  | |

Daten importiert von <https://canyon.carto.net/cwiki/bin/view/Canyons/FragantbachCanyon.html>

2021-10-12 | Joey CIA |    |  |   |  Normal |  Completado

Partial wood in the canyon (traducción alternativa)