

Vendelata




Rio Vendelata

Info: La calidad de esta descripción no se ha comprobado todavía o se ha calificado como mala. Si conoces este cañón, por favor comprueba esta descripción y envía un informe con una valoración para esta descripción usando Informes + <i>Nuevo informe</i> . Si detectas algún error, por favor háznoslo saber o únete a la comunidad para arreglar esta descripción tú mismo.			
Crear: 2023-03-09 20:49:59	Actualizar: 2026-04-28 10:06:10	Imprimir: 2026-05-21 10:05:35	
País: Italia / Italy	Región: Friuli Venezia Giulia	Subregión: Pordenone	Ciudad: Tramonti di Sopra
Dificultad: no tan difícil	Grado: v3 a3 I	Tiempo total: 2h25	
Tiempo acceso: 20min	Tiempo tour: 2h	Tiempo regreso: 5min	
Altitud de entrada: 490m	Altitud de salida: 365m	Altitude delta: 125m	
Longitud del cañón: 700m	Rapel más alto: 50m	Cantidad rapells: 6	
Transporte: A pie	Tipo de roca:	Zona de entrada: km ²	
Temporada:	Orientación: Noreste	Mejor época:	
Clasificación: ★ 1.5 (2)	Información: ★ 1 (1)	Belay: ★ 1 (1)	
Especialidades:			
Equipo:			
Resumen: (traducción alternativa) short forest gorge with 3 beautiful pools for jumps up to over 13m			
Hidrología:			
Acceso: (traducción alternativa) From Tolmezzo in the direction of Villa Santina. After Mediis turn left on the Passo di Rest and follow the road until Tramonti di Sopra. There follow the signs to Picnic Square. Pass the Picnic Square and cross a bridge. 150m after the bridge, on the left side of the road, you will find a parking lot for max 3 cars.			
Acceso: (traducción alternativa) From the parking lot, follow the road for 60m. At the hairpin bend, take the cross-country path and follow it to the streambed. I drove up the road towards China and then, at an altitude of 490 meters, took the road on the left that runs alongside the large house.			
Recorrido: (traducción alternativa) Right at the beginning the entry jump over approx. 6m. Alternatively, you can rappel from the tree on the right. This is followed by an exactly 50m high abseil from the tree on the left, followed by a 7m jump. Alternatively, you can also rappel to the left here. This is followed by the penultimate 6m jump, which can also be rappelled on the right. At the exit, a very, very deep pool awaits into which you can either rappel right or jump 13m. In the last pool, you should dive into the center left of the pool due to a "hidden" rock on the right side. Many escape routes, especially on the left bank			
Regreso: (traducción alternativa) after the last pool left up to the car			
Coordenadas: Inicio del Cañón 46.2979 12.7679 Final del Cañón 46.3003 12.7744 Aparcamiento Entrada y Salida 46.3007 12.7741 Waypoint 46.2988 12.7686 Medidor de nivel de agua 46.3010 12.7784			

Informes:

2026-04-27 | MirkoT |   |   |   |  Bajo |  Completado

Weapons very improvable. In the highest rappel you can take rope off the descender after 28 meters on the right and then carefully unclimb always on the right. All dives doable in the beautiful puddles. When the second part begins (from which trail comes to left bank) there is another beautiful puddle outside the Vendelata riverbed...and can be dived from the bridge above. The exit trail I think has collapsed down so it may be better to get to the bridge over the Meduna and go up the road. (traducción alternativa)

2023-03-09 | System User |  |  |  | |

Daten importiert von <https://canyon.carto.net/cwiki/bin/view/Canyons/VendelataCanyon.html>