

Roches II

Rivière des Roches II, Rivière des Roches

Info: La calidad de esta descripción no se ha comprobado todavía o se ha calificado como mala. Si conoces este cañón, por favor comprueba esta descripción y envía un informe con una valoración para esta descripción usando Informes + <i>Nuevo informe</i> . Si detectas algún error, por favor háznoslo saber o únete a la comunidad para arreglar esta descripción tú mismo.		
Crear: 2023-03-09 20:54:36	Actualizar: 2024-02-18 11:57:14	Imprimir: 2026-05-21 10:05:29
País: France Región: Réunion (La) / Reunion Subregión: La Réunion / Reunion Ciudad: Saint-Benoît		
Dificultad: un poco difícil	Grado: v3 a4 III	Tiempo total: 3h20
Tiempo acceso: 35min	Tiempo tour: 2h30	Tiempo regreso: 15min
Altitud de entrada: 130m	Altitud de salida: 80m	Altitude delta: 50m
Longitud del cañón: 1150m	Rapel más alto: 25m	Cantidad rapells: 4
Transporte: A pie	Tipo de roca:	Zona de entrada: km ²
Temporada:	Orientación:	Mejor época:
Clasificación: ★ 2.9 (1)	Información: ★ 0 ()	Belay: ★ 0 ()
Especialidades:		
Equipo: Cuerdas: 2x25m		
Resumen: (traducción alternativa) River that can largely be navigated by kayak. Partly cut into lava corridors with longer walks and swims, interrupted by steps that can be rappelled, sometimes slid or jumped. This is the second-to-last part, starting at the "Bassin la Mer" or in the Grand Bras side canyon above the Bassin la Mer. It exits after the "Bassin du Chien" in the following "Bassin Jeunesse"/"B. Longor"/"Bassin Anaïs". Clarification: Contrary to the usual practice, the parts are organized with Roman numerals (I to V) and not in ascending order from top to bottom, but following the structure of Pascal Colas in his book, from bottom to top. This means that the lowest ascent part has the number I, the highest the number V. In the following, we are dealing with part II, i.e. the 2nd part from the bottom, which is also the 4th part from the top. In some cases, sections II and I are not separated, e.g. in the writings and in Ricaric's book, where only the "Rivière des Roches" is mentioned. The transparency of the descriptions also suffers from the fact that, for example, the entry points are indicated differently. Pascal Colas, for example, wants to enter part II via the orographic right-hand side stream Grand Bras, while others only start the descent at the outflow of the "Bassin la mer". In some descriptions, Part I overlaps with Part II when the entry into the last Part I is above the "Bassin Chien" and not at the "Bassin Longor", as described elsewhere. In addition, the names of the individual lake-like pools are not uniform. For example, the large pond named "Bassin Longor" by Ricaric is called "Bassin Jeunesse" on openstreetmap, while Pascal Colas refers to it as the "grand bassin après le bassin du Chien", i.e. the large basin after the Bassin des Hundes. Other maps also use the term "Bassin Anaïs". However, there is agreement on the names "Bassin la Mer" and "Bassin la Paix". In some cases - especially in Ricaric's work - distinctive places are given their own names; see "Tour" for more details. The structure of Pascal Colas is used here with certain modifications. The descriptions (parts I and II) at descent-canyon.com also correspond to this.		
Hidrología:		
Acceso: (traducción alternativa) We leave the highway N2 between Bras-Panon and St. Benoit and drive to the Bassin la Paix in the Rivière des Roches (see map at photos). Here we park the car.		

Acceso: (traducción alternativa)

Either at the lower exit of the "Bassin la Mer" or already in the orographic right side canyon Grand Bras. The access here is after the bridge over which the access path leads at the exit, on the right down to the stream.

Recorrido: (traducción alternativa)

If we enter via Grand Bras, a 30m step (25m/5m) awaits us before we reach the Bassin la Mer.

A 3m step follows after the B. la Mer. After the following 700m walk and swim, we see "la Grande Arche", a natural arch. About 300m further on we can jump into the Bassin du Chien (7m). This penultimate part exits with the Bassin jeunesse that follows directly after.

Regreso: (traducción alternativa)

We can exit here on the right, up to the access path and on this down to the car.

However, it is usual to continue the descent in the lowest part (I), see description there.

Coordenadas:





Inicio del Cañón [-21.0337 55.6643](#)

Final del Cañón [-21.0310 55.6713](#)




Salida Alternativa del Cañón [-21.0350 55.6624](#)

Aparcamiento Entrada y Salida [-21.0232 55.6707](#)

Informes:

2025-11-06 | System User |   |  Normal |  Completado

Automatisch importiert von Descente-Canyon.com für Canyon Roches II Fait à 4 en moins de 2 heures. On a ajouté une cordelette au premier rappel sur l'arbre. (Quelle: <https://www.descente-canyon.com/canyoning/canyon-debit/21453/observations.html>)

2023-03-09 | System User |   |   | |

Daten importiert von <https://canyon.carto.net/cwiki/bin/view/Canyons/RochesIICanyon.html>

Partes:

Roches II, v3 a4 III, 35min+2h30+15min

Roches I, v3 a4 III, 30min+3h+15min