

Faea

Ruisseau de la Faea

Info: La calidad de esta descripción no se ha comprobado todavía o se ha calificado como mala. Si conoces este cañón, por favor comprueba esta descripción y envía un informe con una valoración para esta descripción usando Informes + <i>Nuevo informe</i> . Si detectas algún error, por favor háznoslo saber o únete a la comunidad para arreglar esta descripción tú mismo.		
Crear: 2023-11-20 21:17:23	Actualizar: 2026-03-11 07:31:37	Imprimir: 2026-05-21 10:05:06
País: France Región: Provence-Alpes-Côte-d'Azur / Provence-Alpes-Cote d'Azur Subregione: Alpes-Maritimes Ciudad: Lucéram		
Dificultad: no tan difícil	Grado: v3 a2 II	Tiempo total: 3h30
Tiempo acceso: 10min	Tiempo tour: 2h30	Tiempo regreso: 50min
Altitud de entrada: 990m	Altitud de salida: 780m	Altitude delta: 210m
Longitud del cañón: 1600m	Rapel más alto: 20m	Cantidad rapells:
Transporte: Coche obligatorio	Tipo de roca:	Zona de entrada: km²
Temporada:	Orientación:	Mejor época:
Clasificación: ★ 1.9 (1)	Información: ★ 0 ()	Belay: ★ 0 ()
Especialidades:		
Equipo: Cuerdas: 2x 25m		
Resumen: (traducción alternativa) This small, wild and remote valley does not have a particularly pronounced canyon character.		
Hidrología: (traducción alternativa) Generally little water, and some parts above the waterfalls dry out in summer. This descent should therefore preferably be undertaken in spring, fall or after a rainy period. The lower part of the wetsuit with a thermal shirt is sufficient. However, if you want to ride the Cuous stream afterwards, the complete equipment is essential.		
Acceso: (traducción alternativa) Downhill access: From the Nice-Est highway exit, leave the road and take the D2204 through road. Cross the Pointe de Contes and continue to L'Escarène. At the end of the village, turn left onto the D2566 and continue to Lucéram. Continue straight ahead on the D21 as far as the Pas de l'Escous (1008 meters altitude). Then turn right onto the D54 and continue for about 500 meters until you see a large meadow on your left and a sheepfold on your right. Park properly and without disturbing others behind the sheepfold (1005 meters altitude). Uphill access: Take the second vehicle back to the Pas de l'Escous and continue on the D21 (uphill). Pass two hairpin bends and park 100 meters before the third hairpin bend on a nice widening on the right, at marker 44.		
Acceso: (traducción alternativa) Descend on foot along the PR hiking trail (yellow markings) in the direction of Clot de Rous. After 10 minutes, you will reach the Faéa stream at 990 meters, the starting point for the descent.		
Recorrido: (traducción alternativa) This small, wild and remote valley does not have a particularly pronounced canyon character. After a horizontal start with small obstacles (rappels and small abseils) and a few pools, you reach the series of waterfalls that form the high point of the route. The descent then becomes horizontal again and exits at the old Sugliet bridge. This descent can be ideally combined with the magnificent Cuous stream to the Pont du Foutan bridge. Tireless and insatiable paddlers can also continue through the Vallon du Guiou. In this case, you should allow a good 8 hours for the descent and adjust the access downstream and the shuttle accordingly.		

Regreso: (traducción alternativa)

Exit on the left bank at the Sugliet bridge, about 50 meters after a beautiful tributary on the left bank (Caussiniéra stream). From the bridge, take the very beautiful path on the right that goes uphill, pass a small mountain pass (waterfalls can be seen in the valley gorge), then cross another bridge (Sugliet stream) and, after a final climb, reach the D54 road and the parking lot downhill.




Coordenadas:

Inicio del Cañón [43.9112 7.3682](#)

Final del Cañón [43.9063 7.3800](#)

Aparcamiento desconocido [43.9091 7.3653](#)

Informes:

2023-03-09 | System User |  |  |  | |

Daten importiert von <https://www.descente-canyon.com/canyoning/canyon/21254/Faea.html>