




La Bolera

Barranco de la Bolera, Guadalentin inf.

Info: La calidad de esta descripción no se ha comprobado todavía o se ha calificado como mala. Si conoces este cañón, por favor comprueba esta descripción y envía un informe con una valoración para esta descripción usando Informes + <i>Nuevo informe</i> . Si detectas algún error, por favor háznoslo saber o únete a la comunidad para arreglar esta descripción tú mismo.		
Crear: 2023-03-09 20:55:02	Actualizar: 2023-10-30 23:20:04	Imprimir: 2026-04-04 06:04:23
País: España / Spain Región: Andalucía / Andalusia Subregión: Jaén Ciudad: Pozo Alcón		
Dificultad:	Grado: v3 a? III	Tiempo total: 3h10
Tiempo acceso: 5min	Tiempo tour: 2h30	Tiempo regreso: 35min
Altitud de entrada: 940m	Altitud de salida: 870m	Altitude delta: 70m
Longitud del cañón: 700m	Rapel más alto: 18m	Cantidad rapells: 8
Transporte: Coche opcional	Tipo de roca:	Zona de entrada: km²
Temporada:	Orientación:	Mejor época:
Clasificación: ★ 3.6 (1)	Información: ★ 0 ()	Belay: ★ 0 ()
Especialidades: Permiso requerido, Presa,		
Equipo: Cuerdas: 2x20m		
Resumen: (traducción alternativa) Great canyon, only water-bearing at the beginning of the year		
Hidrología:		
Acceso: (traducción alternativa) From Granada on the A 92 towards Murcia, at the highway junction north of Guadix continue on the A 92 N (towards Murcia) as far as the Baul exit (55 km from Granada, 24 km from the junction). Turn off here and take a small municipal road via Baco Olivar to Cuevas del Campo. At the dam, take the A 315. From Cuevas del Campo, continue north on the A 315 to Pozo Alcon. There turn right onto the A 326 and continue for about 5 km, passing the campsite on the left, until a sign points left to the 'Presa pantano de la Bolera'. Park your car in a suitable place here.		
Acceso: (traducción alternativa) From the car, go down the dam wall orographic to the right on a staircase ('Paso Prohibido' - passage prohibited) into the riverbed.		
Recorrido: (traducción alternativa) The canyon is magnificent when water is flowing or at least the pools are full. But it can also be impressive when dry. After the exit point indicated here, you can continue for a good 2 hours and walk through a second narrow section (Cerrada del Tio Pio) after an open part. However, this is only worthwhile when the water is flowing. It is not clear whether this 2nd part is the commercially offered 'Peralta' canyon. For an integral ascent, a shuttle is worthwhile if you have the opportunity. For more details, see the locations given. Warning: above the reservoir! A number of other canyons in the vicinity, each requiring a permit: Utrero, Tiscar and the 6 canyons of the Sierra de Castril.		
Regreso: (traducción alternativa) After emerging from the high walls of the canyon, turn right and ascend along the northern edge of the ditch running north-west until you come to a dirt road at a piped water pipe that leads up to the A 326. At the road bridge to this road, turn right uphill and along the road - past the campsite - back to the car.		
Coordenadas: Inicio del Cañón 37.7617 -2.9034 Final del Cañón 37.7523 -2.9076		

Informes:

2023-03-09 | System User |    |  |  | |

Daten importiert von <https://canyon.carto.net/cwiki/bin/view/Canyons/LaBoleraCanyon.html>