




# Rio Budrin

<b>Crear:</b> 2023-03-09 20:52:20	<b>Actualizar:</b> 2023-10-29 18:32:45	<b>Imprimir:</b> 2026-05-21 10:05:51
<b>País:</b> Italia / Italy <b>Región:</b> Friuli Venezia Giulia <b>Subregione:</b> Udine <b>Ciudad:</b> Stupizza		
<b>Dificultad:</b> no tan difícil	<b>Grado:</b> v3 a3 III	<b>Tiempo total:</b> 4h20
<b>Tiempo acceso:</b> 10min	<b>Tiempo tour:</b> 4h	<b>Tiempo regreso:</b> 10min
<b>Altitud de entrada:</b> 627m	<b>Altitud de salida:</b> 228m	<b>Altitude delta:</b> 399m
<b>Longitud del cañón:</b> m	<b>Rapel más alto:</b> 35m	<b>Cantidad rapells:</b>
<b>Transporte:</b> Coche obligatorio	<b>Tipo de roca:</b>	<b>Zona de entrada:</b> km <sup>2</sup>
<b>Temporada:</b>	<b>Orientación:</b>	<b>Mejor época:</b>
<b>Clasificación:</b> ★ 2.8 (2)	<b>Información:</b> ★ 3 (1)	<b>Belay:</b> ★ 2 (1)
<b>Especialidades:</b>		
<b>Equipo:</b>		
<b>Resumen:</b> (traducción alternativa) Quite a long tour with interesting spots and many slides. Mainly worthwhile when other canyons in the area carry too much water. Dries out quickly after rainfall.		
<b>Hidrología:</b>		
<b>Acceso:</b> (traducción alternativa) Parking exit: From Kobarid via Robic to Italy. In the village of Stupizza, turn right at a small square with a bus stop. Follow the gravel road to a large gravel parking lot directly on the Natisone river:  Entry parking lot: Continue down the valley to the village of Linder/Loch, cross the Natisone here and follow a narrow, winding mountain road to Montefosca. In Montefosca it is best to park directly in the village. Approx. 20min from parking exit to parking entry		
<b>Acceso:</b> (traducción alternativa) Follow the asphalt road towards the end of the village. Before you leave the village, take path 752 on the right. Follow the path through the village until it leaves the village downhill. Follow the wide, well-marked path downhill until you reach the stone bridge over the Rio Budrin after about 10 minutes. Take the ortographic left here.  Alternatively, you can climb from the parking exit via trail no. 735 from Stupizza to Montefosca (500m, 1.5h)		
<b>Recorrido:</b> (traducción alternativa) Abseiling points are generally well equipped with at least one Inox ring. Initially more of a forest gorge, it develops into a nice canyon with some jumps and slides. At the highest break, first jump 2m into a small pool, then rappel from the left 20m under the rock gate, the rappel stand for the following 35m rappel is on the left behind the edge, an anchor for a traverse rope is directly under the rock gate.		
<b>Regreso:</b> (traducción alternativa) Downclimb through the blocked streambed. When the canyon walls become flatter, you can switch to the left onto a path.		
<b>Coordenadas:</b> Inicio del Cañón <a href="#">46.1930 13.4406</a> Aparcamiento a la entrada <a href="#">46.1985 13.4434</a> Aparcamiento a la salida <a href="#">46.2015 13.4699</a> Final del Cañón <a href="#">46.1970 13.4617</a>		

**Informes:**

2023-10-29 | Horst Lambauer |  |   |   |  Completado

Description and coordinates adapted to current conditions. Quite nice canyon but important directly after heavy rains make. Water also runs off again very quickly and then the canyon is practically dry. (traducción alternativa)

2023-03-09 | System User |  |  |  |

Daten importiert von <https://canyon.carto.net/cwiki/bin/view/Canyons/RioBudrinCanyon.html>