





Mesonas

Mesonas, Φαράγγι Μέσωνας

Crear: 2023-03-09 20:50:39	Actualizar: 2023-10-14 09:16:10	Imprimir: 2026-05-21 10:05:17
País: Ελλάδα / Greece Región: Περιφέρεια Κρήτης / Crete Subregión: Νομός Λασιθίου / Lasithi Regional Unit Ciudad: Kavousi		
Dificultad: no tan difícil	Grado: v3 a2 II	Tiempo total: 4h12
Tiempo acceso: 10min	Tiempo tour: 4h	Tiempo regreso: 2min
Altitud de entrada: 685m	Altitud de salida: 240m	Altitude delta: 445m
Longitud del cañón: 1900m	Rapel más alto: 30m	Cantidad rapells: 22
Transporte: Coche obligatorio	Tipo de roca:	Zona de entrada: km ²
Temporada: enero - febrero	Orientación: Norte	Mejor época:
Clasificación: ★ 2.5 (2)	Información: ★ 2 (1)	Belay: ★ 0 ()
Especialidades:		
Equipo: Cuerdas: 2x30m		
Resumen: (traducción alternativa) Rappel canyon, rarely water flow; some pools may force water contact.		
Hidrología:		
Acceso: (traducción alternativa) From Agios Nikolaos on the so-called New Road (No. 90/E 75) towards Sitia, still passing Pachia Ammos (up to here 19 km). The road to Ierapetra (southwards) turns off to the right. We continue straight (east) towards Sitia and after 5 km we reach Kavousi. We drive through the village and turn right at the last houses and before the bridge (sign 'Archeological Site'). We drive up the concrete road, ignoring the turnoff to the 'Archeological Site' (2.2 km from the turnoff from the E75) and pass one of the oldest olive trees in Crete. Then we go downhill a bit and cross a streambed (4.3 km): on the right (south) ends the Mesonas, on the left begins the Havgas. Here we leave one car. With the other one we continue uphill. Before reaching the village of Melisses, we take the dirt road to the right after a gate (6.4 km). We cross a streambed and follow the dirt road uphill until we reach a saddle after a few switchbacks (10.3 km; 740 m a.s.l.). From here, the trail goes more or less horizontally to the south (on the right, below, a house, behind it the entrance to the gorge). At the head of the valley we cross 'our' stream and park the car about 100 m after it, where a stone staircase (above a water pipe) leads down to the right. For the access described by Bromirakis you have to go further (up to km 12,5). For the ascent we recommend a four-wheel drive vehicle, but in any case one with more ground clearance than the usual passenger cars. On the orographic left side of the stream, however, there is also a path leading up to the entry (where it crosses the stream). If you want to continue the Havgas, park the first vehicle in Kavousi (more detailed at the Havgas description).		
Acceso: (traducción alternativa) From the slope down the stone 'stairs', past the abandoned houses on the right to the streambed.		
Recorrido: (traducción alternativa) From the access to the constriction about 20 min. in the stony streambed; alternative to be found at Bromirakis. 22 rappels follow.		
Regreso: (traducción alternativa) Upon reaching the slope out to the car or continue downhill in havgas.		
Coordenadas: Inicio del Cañón 35.1039 25.8785 Final del Cañón 35.1170 25.8717 Aparcamiento a la salida 35.1171 25.8721 Aparcamiento a la entrada 35.1025 25.8780		




Informes:

2026-04-16 | System User |    Normal |  Completado





Automatisch importiert von Descente-Canyon.com für Canyon Mesonas La 1ere partie est en eau, mais la fin est à sec. Il vaut mieux sortir à la fin du canyon plutôt que d'enchaîner avec havgas, car les vasques sont croupies. (Quelle: <https://www.descente-canyon.com/canyoning/canyon-debit/21259/observations.html>)

2023-04-06 | Daniel Sturm |     |  No realizada

Coordinates and season adjusted. (traducción alternativa)

2023-03-09 | System User |     | |

Info: Teile der Canyonbeschreibung wurden automatisiert übernommen. Konkret die Felder Weblinks, Koordinaten, Rating, Länge des Canyon, Einfachseil Mindestens von <https://www.descente-canyon.com/canyoning/canyon/21259>

2023-03-09 | System User |     | |

Daten importiert von <https://canyon.carto.net/cwiki/bin/view/Canyons/MesonasCanyon.html>