

Val de Piero

Val di Piero

Crear: 2023-03-09 20:52:19	Actualizar: 2025-12-01 19:23:33	Imprimir: 2026-04-04 03:04:35
País: Italia / Italy Región: Veneto Subregión: Belluno Ciudad: Sedico		
Dificultad: no tan difícil	Grado: v2 a3 II	Tiempo total: 3h7
Tiempo acceso: 1h	Tiempo tour: 2h	Tiempo regreso: 7min
Altitud de entrada: 675m	Altitud de salida: 470m	Altitude delta: 205m
Longitud del cañón: 1450m	Rapel más alto: 35m	Cantidad rapells: 4
Transporte: A pie	Tipo de roca: limestone	Zona de entrada: km²
Temporada:	Orientación: Oeste	Mejor época:
Clasificación: ★ 3 (2)	Información: ★ 2 (1)	Belay: ★ 2 (1)
Advertencias: <i>Ente Parco Nazionale Dolomiti Bellunesi</i> articolo 11 legge 6 dicembre 1991, n. 394 aggiornata alla data 09-07-2021 "4. È vietata la pratica del torrentismo". https://www.dolomitipark.it/wp-content/uploads/2021/07/Regolamento-PNDB_GU-n.163_20210709.pdf		
Especialidades: § Prohibición,		
Equipo: Cuerdas: 2x40m		
Resumen: (traducción alternativa) Short canyon in the Belluno National Park (canyoning prohibited!); mostly two old 8mm pitons or tree slings; can be well combined with Val Ru da Mulin; nice 35m rappel; limestone rock; some small jumps/slides; clean water; usually still possible at higher water levels; large spiders; tick area; exposure west.		
Hidrología:		
Acceso: (traducción alternativa) From Belluno on the SS203 direction Agordo. In Cordevole valley at the locality "La Stanga" (Km VII 13) park at the homonymous restaurant (large parking lot on the left after the restaurant).		
Acceso: (traducción alternativa) Directly behind the restaurant follow the steep path 502 until you reach a water house with antenna. Here, at the inconspicuous crossing, follow the now flatter path to the right in the direction of "Rif. Alpin". The path becomes partly very exposed (some fixed ropes present) and after some time leads directly to the stream (artificial step). Entry at about 700m.		
Recorrido: (traducción alternativa) Most of the smaller sections can be downclimbed, slid or jumped without any major problems. On the higher steps there are old bolts with slings to make the descent easier. The last and highest step of approx. 35m - Cascata Principe Umberto - is the highlight of the tour and must be rappelled. Stand exposed on the left or right via a tree sling. At this point, the canyon is very beautifully cut and you will often be surprised by onlookers who enter the canyon from below. After that, it's just a hiking canyon to the road bridge.		
Regreso: (traducción alternativa) To get back to the parking lot less conspicuously, it is best to go under the road bridge until you get to the riverbed. Then turn right shortly back to the parking lot.		
Coordenadas: Inicio del Cañón 46.2107 12.1475 Aparcamiento Entrada y Salida 46.2124 12.1290 Final del Cañón 46.2106 12.1297		




Informes:

2024-05-06 | Casa Vento Madeira |  |  |   |  Alto |  Completado

There are two options for access: Start as described, after approx. 30 minutes turn right at the fork in the path to the intermediate entrance. However, apart from the crystal-clear and sparkling clean water and the 35-metre waterfall, there is nothing to marvel at. If you continue up to the left at this fork, you will reach a tree with three clear notches after about 60 steep and sometimes extremely exposed minutes. An old ruin can be seen at the bottom right. We pass this on the far right and then head steeply downhill in an arc to the left. We downclimb the last 10 vertical meters to a paved path from a tree with the help of a rope. We follow the path in the direction of flow for a few hundred meters to the entry point. From here we found the following abseiling points and set new anchors in some places and renewed all the rope slings: Tree top left, 6 meters 1 anchor and hourglass on the left, 12 meters in the water (dangerous at high water levels) 1 anchor with ring top left, 4 meters Tree on the right, 35 meters Everything else was jumpable and slippable today. At another step we found the remains of two anchors. We had to walk long distances between the individual abseiling points. All in all, a canyon worth seeing with bright white limestone rock and probably the highest water quality in Italy. (traducción alternativa)

2023-04-20 | Daniel Sturm |   |  | |  No realizada

Double canyon deleted. Description summarized. (traducción alternativa)

2023-03-09 | System User |  |  |  | |

Daten importiert von <https://canyon.carto.net/cwiki/bin/view/Canyons/PieroCanyon.html>