

Viniani, Βίνιανη

Info: La calidad de esta descripción no se ha comprobado todavía o se ha calificado como mala.

Si conoces este cañón, por favor comprueba esta descripción y envía un informe con una valoración para esta descripción usando Informes +Nuevo informe. Si detectas algún error, por favor háznoslo saber o únete a la comunidad para arreglar esta descripción tú mismo.

Crear: 2023-03-09 20:55:39

Actualizar: 2023-10-14 09:16:27

Imprimir: 2026-05-21 10:05:55

País: Ελλάδα / Greece **Región:** Περιφέρεια Στερεάς Ελλάδας / Central Greece **Subregión:** Περιφερειακή Ενότητα Ευρυτανίας / Evritania Regional Unit **Ciudad:** Nea Viniani

Dificultad: fácil

Grado: v2 a2 II

Tiempo total: 2h10

Tiempo acceso: 10min

Tiempo tour: 1h30

Tiempo regreso: 30min

Altitud de entrada: 530m

Altitud de salida: 350m

Altitude delta: 180m

Longitud del cañón: 2500m

Rapel más alto: 10m

Cantidad rapells: 4

Transporte: Coche opcional

Tipo de roca:

Zona de entrada: km²

Temporada:

Orientación: Este

Mejor época:

Clasificación: ★ 1.5 (2)

Información: ★ 0 ()

Belay: ★ 0 ()

Especialidades:

Equipo:

Cuerdas: 1x30m

Resumen: (traducción alternativa)

River walk with some steps to downclimb and/or rappel towards the exit.

Hidrología:

Acceso: (traducción alternativa)

From Athens, take the A-1 towards Thessaloniki as far as Lamia and then drive west into the Pindos Mountains. Drive around 50 km to Georgios, then take the winding mountain road via Karpenisi down to the Tauropos River. Continue uphill on the road towards Agri(nion). About 3 km after crossing the river (at a small pavilion), the road to (Nea-)Viniani turns off at a sharp angle to the right (north). At the exit of the village or the bypass, a dirt road turns off to the right after a hollow in the terrain, which leads to a sheepfold about 150 m to the north. Shortly before this, there is a good parking space for the car. A second car can be parked a little above the arched bridge over the Tauropos. To get there, drive back from the upper parking area onto the tarred road, turn left towards the national road and left again at the pavilion. After a few hundred meters, take a sharp right turn onto a dirt road and follow this until you reach a downhill section that leads to an arched bridge over the river Tauropos. Depending on the condition of the slope, park the car before the steep section. Note: If you are coming from the other (Adriatic) side (Igoumenitsa, Ioannina), you can drive to (Nea-)Viniani via Agri(nion) and the Acheloos reservoir.

Acceso: (traducción alternativa)

Immediately before the sheepfold, turn right down to an arched bridge over the river (5 min.). You can get in here or, better still, save yourself a long gravel slog and the sewage discharge from (Nea-)Viniani and continue on the path for about 1 km, as long as a suitable descent into the streambed is still visible

Recorrido: (traducción alternativa)

Short open canyon without jumps and slides, but not without charm. 4 rappels. Well suited for beginners. Also used commercially.

Regreso: (traducción alternativa)

After the last abseiling point, cross the wide gravel bed to the Tauropos river and follow it (possibly swimming) to the arched bridge (10-15 min.). Get out here and walk up a slope to the 2nd vehicle or to the tarred road

Coordenadas:

Inicio del Cañón [38.9791 21.6718](#)





Final del Cañón [38.9817 21.6949](#)

Waypoint [38.9796 21.6984](#)




Aparcamiento a la entrada [38.9786 21.6740](#)

Aparcamiento a la salida [38.9778 21.6995](#)

Informes:

2023-03-09 | System User |   |  |  | |

Info: Teile der Canyonbeschreibung wurden automatisiert übernommen. Konkret die Felder Weblinks, Koordinaten, Rating, Länge des Canyon, Einfachseil Mindestens von <https://www.descente-canyon.com/canyoning/canyon/22763>

2023-03-09 | System User |  |  |  | |

Daten importiert von <https://canyon.carto.net/cwiki/bin/view/Canyons/VinianiCanyon.html>