

Vomper Loch

Grand Canyon des Karwendel, Vomper Bach

Info: La calidad de esta descripción no se ha comprobado todavía o se ha calificado como mala. Si conoces este cañón, por favor comprueba esta descripción y envía un informe con una valoración para esta descripción usando Informes + <i>Nuevo informe</i> . Si detectas algún error, por favor háznoslo saber o únete a la comunidad para arreglar esta descripción tú mismo.		
Crear: 2023-03-09 20:52:21	Actualizar: 2024-01-23 17:14:54	Imprimir: 2026-04-04 03:04:22
País: Österreich / Austria Región: Tirol Subregión: Bezirk Schwaz Ciudad: Vomp		
Dificultad: un poco difícil	Grado: v2 a4 III	Tiempo total: 9h30
Tiempo acceso: 4h	Tiempo tour: 5h	Tiempo regreso: 30min
Altitud de entrada: 1040m	Altitud de salida: 670m	Altitude delta: 370m
Longitud del cañón: 8000m	Rapel más alto: 7m	Cantidad rapells: 1
Transporte: A pie	Tipo de roca:	Zona de entrada: km ²
Temporada: septiembre - octubre	Orientación: Este	Mejor época:
Clasificación: ★ 2.7 (2)	Información: ★ 0 ()	Belay: ★ 0 ()
Especialidades:		
Equipo: Cuerdas: 1x20m		
Resumen: (traducción alternativa) hiking canyon		
Hidrología:		
Acceso: (traducción alternativa) From Schwaz in the Inn valley to Vomp and in the village near the church north towards Vomperberg. At the following junctions always keep left in the direction of Gasthaus Karwendelrast. Park here.		
Acceso: (traducción alternativa) From the Gasthaus Karwendelrast (860 m above sea level) on a forest road approx. 1500 m in a westerly direction until a path (no. 224) branches off to the left to the "Hallangerhaus". Soon you come to the Haag Bründl (Stub Bach). Pass it on the left and continue westwards on the only slightly ascending path above the Vomper Loch. After about 45 minutes you cross the Kühsoachgraben (see video). You pass the game feeding station above the Melans-Alm (1020 m above sea level). About two hours from Karwendelrast, the hunters path turns north into the Zwerchloch, passes the hunting lodge and crosses the stream. It then leads upwards on the west side via the so-called cat ladder. Later, it goes almost all the way down to Vomper Bach and then on a wooden footbridge over the Ödkarbach. Here you can descend to the right above the mouth of the Ödkarbach waterfall into the Vomper Bach, especially if you want to avoid the possibly unpleasant entrance slide. The alternative leads further up steeply in serpentines in the forest and immediately down again under the Triefende Wand into the wide gravel bed under which the Vomper Bach flows - invisible until the entry (1060 m above sea level).		

Recorrido: (traducción alternativa)

Due to its abundant water flow, the Vomper Bach is best (and above all safe) to hike in the fall and/or after long dry periods. If in doubt, skip the uppermost (narrow) parts and join the Ödkarbach (see above)
However, the first part is the most interesting. The canyon is something for lovers of combined tours with special scenic charm.

In Oct. 2006, the water under the slide was about 1.30 m deep at the beginning without any large stones. If necessary, you could lower the first person down here using a rope to check the situation (take a 20m rope with you - but no anchor available - 2006)).

Exit options after about a third of the canyon at the footbridge on the left up to the approach path, after about another third on the left up to the Melansalm (difficult to find). Last exit (left) 100 m after the Kühsoachgraben, without a path through the beech forest up to the Anmarschweg.

After a good half of the gorge hike, the water is completely diverted, but after just a few hundred meters the streambed fills up again with the amount we were used to before the diversion.

Regreso: (traducción alternativa)

At the power station (670 m above sea level), turn right over the ladder and down to the left of the water intake (the gate can be opened from the inside - 2006). From the partly concreted flat area, a path on the left leads up to Gasthof Karwendelrast.

Coordenadas:

Final del Cañón [47.3453 11.6498](#)

Inicio del Cañón [47.3521 11.5587](#)

Salida Alternativa del Cañón [47.3499 11.5632](#)

Aparcamiento a la salida [47.3395 11.6541](#)

Aparcamiento a la entrada [47.3458 11.6557](#)

Waypoint [47.3468 11.6551](#)

Waypoint [47.3515 11.6387](#)

Waypoint [47.3493 11.6266](#)

Waypoint [47.3485 11.6228](#)

Waypoint [47.3580 11.5951](#)

Waypoint [47.3566 11.5956](#)

Waypoint [47.3499 11.5634](#)

Waypoint [47.3448 11.6503](#)





Salida Intermedia del Cañón [47.3479 11.5855](#)

Salida Intermedia del Cañón [47.3458 11.6084](#)

Informes:

2023-03-09 | System User |    |  |  | |

Info: Teile der Canyonbeschreibung wurden automatisiert übernommen. Konkret die Felder Weblinks, Koordinaten, Rating, Länge des Canyon, Einfachseil Mindestens von <https://www.descente-canyon.com/canyoning/canyon/23107>

2023-03-09 | System User |   |  |  | |

Daten importiert von <https://canyon.carto.net/cwiki/bin/view/Canyons/VomperLochCanyon.html>