

Escaell




Barranc del Pas de l'Escaell,Riera del Castell,Escanell

Crear: 2023-03-09 20:52:54	Actualizar: 2023-10-14 09:16:16	Imprimir: 2026-04-04 03:04:20
País: España / Spain Región: Cataluña / Catalunya Subregión: Barcelona [Barcelona] / Provincia de Barcelona Ciudad: Vilada		
Dificultad: no tan difícil	Grado: v3 a2 IV	Tiempo total: 3h18
Tiempo acceso: 3min	Tiempo tour: 3h	Tiempo regreso: 15min
Altitud de entrada: 1150m	Altitud de salida: 930m	Altitude delta: 220m
Longitud del cañón: 1000m	Rapel más alto: 27m	Cantidad rapells: 17
Transporte: Coche opcional	Tipo de roca:	Zona de entrada: km ²
Temporada:	Orientación: Sur	Mejor época:
Clasificación: ★ 3 (2)	Información: ★ 3 (1)	Belay: ★ 3 (1)
Especialidades:		
Equipo: Cuerdas: 2x30m		
Resumen: (traducción alternativa) South-facing rappel canyon in conglomerate rock. May be turbid due to swirled sediments.		
Hidrología:		
Acceso: (traducción alternativa) From Ripoll we go south on the C-17 for about 2 km (from the town center) towards Vic, then we turn right on the C-26 towards Les Lloses, Borreda, Berga and after 29.9 km we reach the town of Vilada. Here we turn right in a right turn before the town towards Castell de l'Areny. We now take the road north for 4.3 km, then we leave the road to the left at a water reservoir just before the road bridge, and then we continue uphill for another 3.1 km, finally high above the canyon. Then we stand on a small bridge over "our" stream (entry).		
Acceso: (traducción alternativa) Immediately by the bridge into the stream.		
Recorrido: (traducción alternativa) An entertaining descent with numerous rappels begins. There are also slides and possible jumps. Towards the bottom, the canyon opens up and the descent ends with two longer rappels (over 20m each) at the edge of wider rock falls. After a final 26m rappel, the exit ends.		
Regreso: (traducción alternativa) A few meters further, then a path leads up to the road on the right. On this then right up to the car. During the ascent from the streambed we also cross a path that descends slightly to the left. If we were to follow it down, we would come to the approach road a little above the water reservoir. Down here you can park - if you have - a lower vehicle and save a significant part of the return to the car above. We can also get to the reservoir with a car parked there if we take the path immediately after the last rappel, which leads orographic. down to the left of the stream (best variant).If one has only the car on top, the driver can go up without luggage and get the car, the others go down to the reservoir.		
Coordenadas: Inicio del Cañón 42.1782 1.9280 Final del Cañón 42.1735 1.9307 Aparcamiento a la salida 42.1688 1.9371 Aparcamiento a la entrada 42.1783 1.9276		

Informes:

2023-06-26 | Wolfgang Streicher |  |   |   |  Bajo |  Completado

All hooks ok. In front of us large group (RIC). Water clouded by it. Otherwise again quite appealing. Car parked at the top. Driver fetches it after the end of the descent and lets the others join below. (traducción alternativa)

2023-03-09 | System User |  |  |  | |

Daten importiert von <https://canyon.carto.net/cwiki/bin/view/Canyons/EscaleIIcanyon.html>