

Tatzlwurm

Tatzelwurm-Fälle,Auerbach

Crear: 2023-03-09 20:50:06	Actualizar: 2024-10-10 09:02:29	Imprimir: 2026-04-04 05:04:23
País: Deutschland / Germany Región: Oberbayern / Upper Bavaria Subregión: Landkreis Rosenheim Ciudad: Oberaudorf		
Dificultad: un poco difícil	Grado: v4 a4 IV	Tiempo total: 1h32
Tiempo acceso: 2min	Tiempo tour: 1h20	Tiempo regreso: 10min
Altitud de entrada: 800m	Altitud de salida: 740m	Altitude delta: 60m
Longitud del cañón: 150m	Rapel más alto: 25m	Cantidad rapells: 5
Transporte: Coche opcional	Tipo de roca:	Zona de entrada: km ²
Temporada:	Orientación:	Mejor época:
Clasificación: ★ 3.7 (13)	Información: ★ 3 (8)	Belay: ★ 1.9 (11)
Especialidades:		
Equipo: Cuerdas: 2x30m		
Resumen: (traducción alternativa) Short, but crisp: 2 waterfalls and an inclined slide, with smaller steps in between for jumping or sliding. Generally plenty of water flow.		
Hidrología: (traducción alternativa) High water flow, which can lead to life-threatening backwaters or flushing of the canyonists on slight ascents!		
Acceso: (traducción alternativa) Leave the Inntalautobahn A93 (Rosenheim-Kufstein) at the Oberaudorf exit (about 5 km before the German-Austrian border at Kufstein) and drive into the village of Oberaudorf. In the village, first take the St2089 in a westerly direction, then the road bends to the north. Continue north on Rosenheimerstraße (St2089) for 150m, then turn left onto Bad-Trißl-Straße in the direction of Tatzelwurm, Sudelfeld, Bayrischzell. After a further 2.1 km we come to Tatzelwurmstraße in the hamlet of Fischbach. Turn left here and continue for another 6.4 km on a winding, narrow road past the "Feuriger Tatzelwurm" hotel. Take the left fork ("Sudelfeld") and after approx. 200m turn left into an inconspicuous driveway (yellow signs) to the large hikers' parking lot (2023: 3€/day). Park your car here. You should not take the lower parking lot and walk to the car in the streambed, as this leads through the hotel grounds and private property and always causes problems for local residents. There are also checks to see if the parking fee has been paid, so it's better to pay!		
Acceso: (traducción alternativa) The entry is only 2 minutes below the hikers' parking lot and is reached via the gravel path. The water level can be checked from the upper bridge, which runs directly above the uppermost pool.		
Recorrido: (traducción alternativa) At the first rappel you have a choice: either right (climbing a little upwards) next to the watercourse or left in the lower part of the rappel a short piece through the rappel. A small step follows and the next higher rappel, which goes down at the edge of the rappel. At the left edge of the next pool, you can climb up to a jump using iron steps and fixed ropes. After the next step follows an inclined rope, where the beam cannot be avoided. Supposedly, slides are also possible here (not verified). Watch out for the backsuck at the exit.		
Regreso: (traducción alternativa) After the last rappel in the streambed only about 20m further down, and still before the dam left through the forest over a steep inconspicuous path on the hiking trail to the lower bridge (5 min). Here turn right to the large hiking trail above the hotel, which leads us in 5 min past the upper bridge back to the parking lot. You should not continue in the streambed, as this leads through the hotel complex and private land and there are always problems with residents.		

Coordenadas:

Inicio del Cañón [47.6709 12.0808](#)

Final del Cañón [47.6713 12.0837](#)

Aparcamiento Entrada y Salida [47.6705 12.0802](#)

Medidor de nivel de agua [47.6709 12.0807](#)

Medidor de nivel de agua [47.6713 12.0821](#)

Informes:

2026-01-24 | Peter Lampacher | ★★★★★ | 📖★★★★ | 🪚★★ | 🌊 Bajo | 🍃 Completado

An extra star as a winter canyon. Great ice formations, all stands easily accessible despite icing. (traducción alternativa)

2026-01-18 | Joey CIA | ★★★★★ | 📖 | 🪚★ | 🌊 Normal | 🍃 Completado

Icy but beautiful! (traducción alternativa)

2025-06-06 | Max H. | ★★★★★ | 📖★★★★ | 🪚★★ | 🌊 Normal | 🍃 Completado

Climbed in the afternoon together with Gitti and Arthur. At the first rappel on the right, two bolts are sticking out of the unfinished rope protector, slightly damaging the rope. Water level for ascent basically OK. At the last pool we circled. (traducción alternativa)

2025-03-23 | Bavarian Canyoning | 📖 | 🪚 | 🌊 Normal | 🚫 No realizada

A second rope traverse was added to the upper one, as the old one was getting on in years. In addition, the hanging rope in front of the last rappel was also replaced. (traducción alternativa)

2024-09-01 | Bavarian Canyoning | ★★★★★ | 📖 | 🪚★★ | 🌊 Normal | 🍃 Completado

All anchors largely in order, except for the last waterfall. Some new expansion bolts have been placed in the upper basin before descending to the actual belay. There are three single pitons at the lower belay, which are connected by a rope. (see picture) All the pools were very deep, except for the one at the first rappel. This is at maximum chest depth and not suitable for jumping. The lower wooden bridge is very rotten and should not be started under any circumstances! The rock was unfortunately quite slippery. (traducción alternativa)

2024-07-31 | Patrick Summerer | ★★★★★ | 📖★★★★ | 🪚★ | 🌊 Normal | 🍃 Completado

First pool only 1.5m deep... Jumping not possible. The anchors should be replaced to a standardized one, the chain links are partly too narrow for carabiners or a mix of precious metal and other metal, which has led to severe corrosion. (traducción alternativa)

2024-07-21 | Clarissa Linder | ★★★★★ | 📖★★★★ | 🪚★★★ | 🌊 Normal | 🍃 Completado

Everything is ok. (traducción alternativa)

2024-06-21 | System User | 📖 | 🪚 | 🌊 Alto | 🚫 No realizada

Automatisch importiert von Descente-Canyon.com für Canyon Tatzelwurm Ça a l'air vraiment beau . Malheureusement un tout petit peu trop d'eau pour faire la descente en solitaire Aujourd'hui (Quelle: <https://www.descente-canyon.com/canyoning/canyon-debit/22102/observations.html>)

2024-03-23 | Clarissa Linder | ★★★★★ | 📖★★★★ | 🪚★★ | 🌊 Alto | 🍃 Completado

White water at the 2nd high rappel (photographed from the wooden bridge) reaching almost to the exit of the pool, difficult to cross due to the backslide (throwing bag would have been great...). Stands in order. Very slippery rock!!! (traducción alternativa)

2023-10-01 | Pat fritz | ★★★★★ | 📖★★★★ | 🪚★★ | 🌊 Normal | 🍃 Completado

Stands in order. Pools deep. Despite prolonged dry period surprisingly much water. One can make him quite equal to a 2nd time to jump and slide. (traducción alternativa)

2023-08-21 | Patrick Summerer | ★★★★★ | 📖★★★★ | 🪚★★ | 🌊 Normal | 🍃 Completado

Jump into first pool possible from the nose about halfway, but only about 2m deep currently. The remaining pools very deep! (traducción alternativa)



2023-08-15 | Patrick Summerer | ★★★★★ | 📖★★★★ | 🪚★★ | 🌊 Normal | 🍃 Completado

Stands OK, but rings partly rusty (no stainless steel!). Apparently you can walk the Tatzelwurm rope-free (20m jump, 22m slide, ...), but we slid the lower 5m at the slope, also slid the lowest meters at the last rappel. Lower pedestrian bridge closed due to decay. (traducción alternativa)


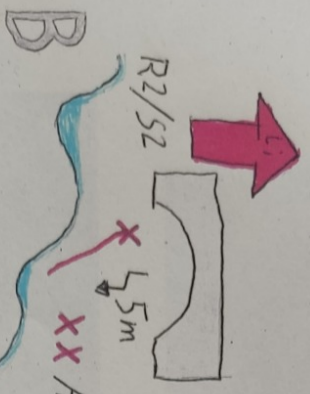
2023-03-09 | System User | ★★★★★ | 📖 | 🪚 | |

Info: Teile der Canyonbeschreibung wurden automatisiert übernommen. Konkret die Felder Weblinks, Koordinaten, Rating, Länge des Canyon, Einfachseil Mindestens von <https://www.descente-canyon.com/canyoning/canyon/22102>

2023-03-09 | System User | ★★★★★ | 📖 | 🪚 | |



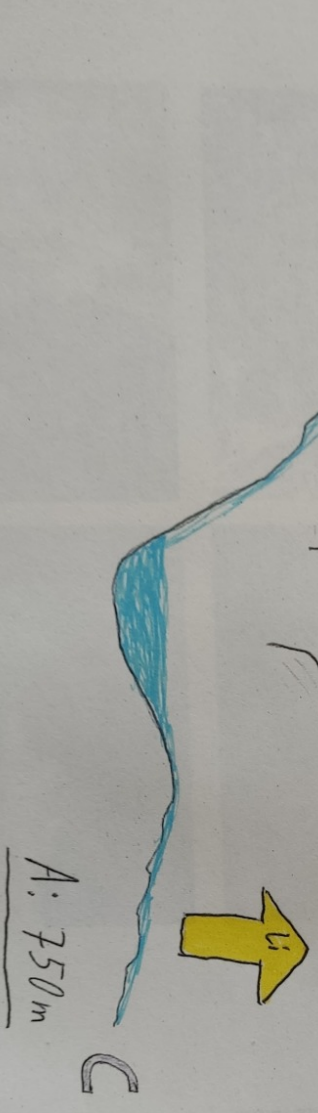
Tatzelwurm
Oberaudorf



S4/R4

A32Li/R32

S73



V4A6IV