

Fontana Santa

Info: La calidad de esta descripción no se ha comprobado todavía o se ha calificado como mala.

Si conoces este cañón, por favor comprueba esta descripción y envía un informe con una valoración para esta descripción usando Informes +*Nuevo informe*. Si detectas algún error, por favor háznoslo saber o únete a la comunidad para arreglar esta descripción tú mismo.

Crear: 2023-03-09 20:50:10

Actualizar: 2023-10-14 09:16:08

Imprimir: 2026-05-21 10:05:11

País: Italia / Italy **Región:** Trentino-Alto Adige **Subregión:** Trento / Provincia autonoma di Trento **Ciudad:** Storo

Dificultad: difícil

Grado: v5 a3 III

Tiempo total: 5h35

Tiempo acceso: 1h30

Tiempo tour: 4h

Tiempo regreso: 5min

Altitud de entrada: 1050m

Altitud de salida: 410m

Altitude delta: 640m

Longitud del cañón: 900m

Rapel más alto: 80m

Cantidad rapells: 15

Transporte: Coche obligatorio

Tipo de roca: limestone

Zona de entrada: 0.72km²

Temporada: mayo - septiembre

Orientación: Oeste

Mejor época:

Clasificación: ★ 2 (2)

Información: ★ 0 ()

Belay: ★ 1 (1)

Especialidades:

Equipo:

Resumen: (traducción alternativa)

Poorly accessible rappel canyon (no slides or possible jumps).

Hidrología:

Acceso: (traducción alternativa)

Take the SS 240 from Riva del Garda past Lago di Ledro to Storo. In Storo straight through (Via Garibaldi) until the bridge over the Fiume Chiese. Immediately before the bridge take the road to the right and continue until the picnic area, from where you can see the final waterfalls. With the second car return to the main road, here turn left towards Storo, but only a few meters further - after crossing the canal - turn left again from the main road and head again in a northeasterly direction. After a 90 degree bend, we meet the road that comes from Storo and goes into a climb in a right-hand bend. We turn left here and take this narrow, winding tarred road and go steadily uphill, through a tunnel and past the chapel (S. Lorenzo). Just a few meters further on, the road branches. We stay on the left and, after passing 2 houses - the first set off from the road on the left - we park our second car where on the left, at an acute angle, a dirt road leaves in a northerly direction (see photos and map in photo gallery).

Acceso: (traducción alternativa)

Now follow the signpost "Verdura" uphill on foot in many switchbacks. Finally, the exit ends at a house at 910m altitude. The further access is a problem here. We also wandered around at the time and only after a few wrong turns and after much more time than given somehow found our way into the streambed. The entrance height is unanimously indicated with 1050m height. Based on this, I have made various maps, some with conceivable access routes, accessible in the photo gallery. However, the following sketch gives the impression that the climbers have entered much further down and immediately before the vertical final section (? - with a question mark I have also provided this access variant in the photo):

<https://maps.google.it/maps/ms?msa=0&msid=201558811234276251465.0004ce4962f42a80a62d0&hl=it&ie=UTF8&t=h8>

. However, the statement in the corresponding description that they roped into the canyon from the tree seems to confirm my assumption.

Recorrido: (traducción alternativa)

Once in the stream, a total of 15 rappels await us (from 1050m altitude), with the intermediate stand to the last 80m rappel being somewhat narrow and exposed.

Regreso: (traducción alternativa)

At the bottom we walk along the edge of the gravelly ditch out to the car.

Coordenadas:

Inicio del Cañón [45.8625 10.5905](#)

Final del Cañón [45.8623 10.5804](#)

Aparcamiento a la entrada [45.8498 10.5873](#)




Aparcamiento a la salida [45.8602 10.5767](#)

Waypoint [45.8565 10.5826](#)




Informes:

2026-04-06 | MirkoT |    |  Normal |  Completado

The complete descent of this canyon is reported. It was completely re-armed. The upper part had no anchors.
(traducción alternativa)

2023-03-09 | System User |    | |

Info: Teile der Canyonbeschreibung wurden automatisiert übernommen. Konkret die Felder Weblinks, Koordinaten, Rating, Länge des Canyon, Einfachseil Mindestens von <https://www.descente-canyon.com/canyoning/canyon/21425>

2023-03-09 | System User |     | |

Daten importiert von <https://canyon.carto.net/cwiki/bin/view/Canyons/FontanaSantaCanyon.html>