

# Korinus Klamm




Trainsbach, Korinusklamm

<b>Crear:</b> 2023-03-09 20:54:27	<b>Actualizar:</b> 2024-01-24 09:40:29	<b>Imprimir:</b> 2026-04-04 04:04:47
<b>País:</b> Österreich / Austria <b>Región:</b> Tirol <b>Subregión:</b> Bezirk Kufstein <b>Ciudad:</b> Thiersee		
<b>Dificultad:</b> no tan difícil	<b>Grado:</b> v3 a2 III	<b>Tiempo total:</b> 3h45
<b>Tiempo acceso:</b> 45min	<b>Tiempo tour:</b> 2h45	<b>Tiempo regreso:</b> 15min
<b>Altitud de entrada:</b> 1060m	<b>Altitud de salida:</b> 740m	<b>Altitude delta:</b> 320m
<b>Longitud del cañón:</b> 700m	<b>Rapel más alto:</b> 35m	<b>Cantidad rapells:</b> 12
<b>Transporte:</b> Coche opcional	<b>Tipo de roca:</b>	<b>Zona de entrada:</b> km <sup>2</sup>
<b>Temporada:</b>	<b>Orientación:</b> Sur	<b>Mejor época:</b>
<b>Clasificación:</b> ★ 1.4 (3)	<b>Información:</b> ★ 2 (1)	<b>Belay:</b> ★ 1 (1)
<b>Especialidades:</b>		
<b>Equipo:</b> Cuerdas: 2x35m		
<b>Resumen:</b> (traducción alternativa) Forest canyon with slippery terrain, hardly secured, but with a beautiful final waterfall		
<b>Hidrología:</b>		
<b>Acceso:</b> (traducción alternativa) In Kufstein, turn off the B175 onto Thierseestraße and up to the village of the same name (6.2 km). Continue in the direction of Landl to Schmiedtal (another 4 km). At the "Schmied im Tal" we park the car for the exit. With the second car (alternatively E-MTB) 160m back on the tarred road and then left up to Sonnberg. A few meters before the first rightward hairpin bend after the houses of Sonnberg, park the second car in a larger parking bay (2km from the main road to here).		
<b>Acceso:</b> (traducción alternativa) Now take the first hairpin bend to the right, followed a little later by a left-hand bend. Continue west along the evenly ascending forest road to the next (right-hand) hairpin bend (1.7 km from the car at the top). We now follow the track for another 180 m and then take the path that runs towards the Trainsbach stream. As soon as the path reaches the slope above the stream and turns NNW, we look for a steep and pathless descent down to the streambed. If necessary, rope down from trees. It is not worth continuing along the path and looking for a more comfortable descent, as the descent options hardly get any better and this route then has to be climbed down again in the slippery streambed.		
<b>Recorrido:</b> (traducción alternativa) Downclimb many steps, if necessary also with rope hoists from trees. Then the 35m diagonal abseil. This is followed by several rappels, but always from trees. Only towards the exit does the gorge deserve its name. There are also bolts here, but they do not always make a reliable impression. The highlight is the final waterfall (25m).		
<b>Regreso:</b> (traducción alternativa) 2 steps down, then right out onto a forest path (right up is a few meters to the viewpoint of the final waterfall) and left down to the lower car.		
<b>Coordenadas:</b> Inicio del Cañón <a href="#">47.6049 12.0706</a> Final del Cañón <a href="#">47.5999 12.0740</a> Aparcamiento a la entrada <a href="#">47.6009 12.0908</a> Aparcamiento a la salida <a href="#">47.5945 12.0717</a>		




**Informes:**

2024-03-26 | Clarissa Linder |  |    |   |  Normal |  Completado

Most of the tour is downclimbed/hiked in the stream. Lots of pushing. Few anchors, but these are of good quality. A few rapid links are missing and could be retrofitted. (traducción alternativa)

2023-03-09 | System User |  |  |  | |

Info: Teile der Canyonbeschreibung wurden automatisiert übernommen. Konkret die Felder Weblinks, Koordinaten, Rating, Länge des Canyon, Einfachseil Mindestens von <https://www.descente-canyon.com/canyoning/canyon/23930>

2023-03-09 | System User |  |  |  | |

Daten importiert von <https://canyon.carto.net/cwiki/bin/view/Canyons/KorinusKlammCanyon.html>