

# Guayonje

Barranco de Guayonje

<b>Info: The quality of this description has not been checked yet or was rated bad.</b> If you know this canyon, please check this description and file a report with a rating for this description using <i>Reports</i> -> <i>+New Report</i> . Should you notice any error, please let us know or join the community in order to fix this description yourself.		
<b>Create:</b> 2024-06-05 22:47:51	<b>Update:</b> 2026-05-22 16:10:42	<b>Print:</b> 2026-06-17 11:06:07
<b>Country:</b> España / Spain <b>Region:</b> Canarias / Canary Islands <b>Subregion:</b> Santa Cruz de Tenerife <b>Town:</b> Tacoronte		
<b>Difficulty:</b> difficult	<b>Grading:</b> v5 a1 IV	<b>Total time:</b> 4h30
<b>Approachtime:</b> 10min	<b>Tourtime:</b> 4h	<b>Returntime:</b> 20min
<b>Altitude entry:</b> m	<b>Altitude exit:</b> m	<b>Delta Altitude:</b>
<b>Canyon length:</b> 800m	<b>Highest rapell:</b> 60m	<b>Amount rapells:</b> 10
<b>Transport:</b>	<b>Rock type:</b>	<b>Drainage area:</b> km <sup>2</sup>
<b>Season:</b> January - December	<b>Orientation:</b>	<b>Best Time:</b>
<b>Rating:</b> ★ 1 (1)	<b>Info:</b> ★ 0 ()	<b>Belay:</b> ★ 0 ()
<b>Specialities:</b>		
<b>Gear:</b>		
<b>Summary:</b> (machine translated) Interesting canyon that is becoming a must on the island for lovers of the great vertical. It is located next to Tacoronte, it will force us to make a combination of vehicles to remove the long return by road. Generally dry, except after heavy rains, when it can be from very dangerous to fun, sporty and a great aquatic option to give us a dip in its long waterfall (to evaluate very well the flow, better to have previously done it dry).		
<b>Hydrology:</b>		
<b>Access:</b> (machine translated) Locating us in Tacoronte Bcos Tacoronte area We will go NW direction by the TF165 to Guayonje, we will pass it and we will continue until Mesa del Mar, where we will turn off to go down to the parking lots of the beach, here we will leave the vehicle of return. With the access vehicle we go back to Guajonye, at the height of p.k. 1.2 there is a curve. 1.2 there is a curve, a few meters before we have a track on the right that goes down to the ravine and almost next to a place to park.		
<b>Approach:</b> (machine translated) Access bcos Guayonje-Mesa del Mar For the track up to the ravine, we cross it and we continue for the other margin of the river up to a palm tree from which we will descend to the riverbed.		
<b>Tour:</b> Ver topo		
<b>Return:</b> (machine translated) Upon reaching the beach we have a path on the right along the cliffs to take the promenade to the beach of the Arena, continue, go through the tunnel and reach the parking lot.		
<b>Coordinates:</b> Canyon Start <a href="#">28.5031 -16.4245</a>		




## Reports:

---

2024-06-16 | System User |   | |

Información: Partes de la descripción del cañón se han importado automáticamente. Concretamente, los campos Verticalidad, Acuáticos, Seriedad, Resumen, Acceso, Acceso, Recorrido, Regreso, Tiempo acceso, Tiempo tour, Tiempo regreso, Rapel más alto, Cantidad rapells, Longitud del cañón, Temporada start, Temporada end, Ruta GPS, Topografía de <https://www.docuwiki.infobarrancos.es/doku.php?id=barrancos:canarias:guayonje>

---

2023-03-09 | System User |    | |

Daten importiert von <https://ropewiki.com/Guayonje>