

Alpenrosenklamm



Nederbach, Alpenrosenklamm , Stopfer, Nederbach I, Nederbach (oberster Abschnitt), Alpenkönig, Höllwiesenklamm, Alpenrose

Create: 2023-03-09 20:49:53	Update: 2023-10-14 09:16:04	Print: 2025-02-15 01:02:39
Country: Österreich / Austria Region: Tirol Subregion: Bezirk Imst Town: Haiming		
Difficulty: easy	Grading: v2 a2 II	Total time: 2h25
Approachtime: 5min	Tourtime: 2h15	Returntime: 5min
Altitude entry: 1740m	Altitude exit: 1620m	Delta Altitude: 120m
Canyon length: 900m	Highest rapell: 12m	Amount rapells: 9
Transport: Car optional	Rock type: granite	drainage area: km ²
Season:	Orientation: West	Best Time:
Rating: ★ 2 (4)	Info: ★ 2 (1)	Belay: ★ 2 (1)
Specialities:		
Gear: Ropes: 2x20m		
Summary: (machine translated) Waterfall shower, large catchment area, above reservoir, short beautiful entry tour, super barbecue area (possibility to stay overnight), cold water, limestone.		
Hydrology:		
Access: (machine translated) From the Inntal freeway drive into the Ötztal --> in the village Ötz over mountain road ri. Küthai --> after the last village (Taxegg) approx. 2km further --> before a right bend (bridge) is on the left an access road with barriers (kl. Parking exit) --> with the 2nd car drive over the bridge and along the mountain road to a fork in the road (Ochsengarten Almhof Mareil) --> turn left here --> park directly at the bridge (approach from Ötz approx. 25min.)		
Approach: (machine translated) From here on the tarred road down to the bridge (entry). From the bridge rappel (approx. 15m, rope protectors recommended) or descend via the narrow path into the streambed.		
Tour: (machine translated) After the rappel from the bridge, the route goes over rough terrain to the first 3m rappel point (steel rope for self-belay) --> The route continues over very slippery areas past a large waterfall, which flows in from the left --> The next rappel point leads approx. 4m into a pool and further down to a shallow slope with approx. 8m --> A 7m high rappel follows and a narrow rock band (steel rope for self-securing) to the highest rappel point (12m with overhang) which ends in a large pool-->thereafter come 2 jumps about 3m in white water (rappel possible), a 7m high water slide (rappel possible) --> After a short walking passages comes the last rappel point (about 6m), then you continue to the sign and leave the stream on the left side.		
Return: (machine translated) Follow the flat forest path to the left next to the stream to the barbecue area --> then continue to the barrier --> from here by shuttle car, bike or on foot (approx. 20min) along the road to the entry.		
Coordinates: Canyon Start 47.2260 10.9735 Canyon End 47.2282 10.9618		

Reports:

2024-08-12 | System User |   |  Normal |  Completed

Automatisch importiert von Descente-Canyon.com für Canyon Nederbach (Auer Klamm) (Quelle: <https://www.descente-canyon.com/canyoning/canyon-debit/21872/observations.html>)


2023-05-02 | System User |   | |

Der aktuelle Canyon wurde teilautomatisiert mit Canyon





<https://canyon.carto.net/cwiki/bin/view/Canyons/NederbachCanyon.html> zusammengeführt.

2023-04-08 | Thomas Fras |     |    | |  Not done





Description so far ok (machine translated)

2023-03-09 | System User |    |   | |

Daten importiert von <https://canyon.carto.net/cwiki/bin/view/Canyons/NederbachCanyon.html>

2023-03-09 | System User |     | |

Info: Teile der Canyonbeschreibung wurden automatisiert übernommen. Konkret die Felder Weblinks, Koordinaten, Rating, Länge des Canyon, Einfachseil Mindestens von <https://www.descente-canyon.com/canyoning/canyon/22483>

2023-03-09 | System User |     | |

Daten importiert von <https://www.canyoning.or.at/index.php/liste-aller-canyons/21-alpenrosenklamm>