

Fischbach zum Rißbach

Info: The quality of this description has not been checked yet or was rated bad.

If you know this canyon, please check this description and file a report with a rating for this description using *Reports* -> *+New Report*. Should you notice any error, please let us know or join the community in order to fix this description yourself.

Create: 2023-03-09 20:50:14

Update: 2023-10-14 09:16:08

Print: 2026-01-31 06:01:36

Country: Deutschland / Germany **Region:** Oberbayern / Upper Bavaria **Subregion:** Landkreis Bad Tölz-Wolfratshausen **Town:** Vorderriß

Difficulty: a little difficult

Grading: v3 a4 III

Total time: 6h47

Approachtime: 1h40

Tourtime: 5h

Returntime: 7min

Altitude entry: 970m

Altitude exit: 820m

Delta Altitude: 150m

Canyon length: 5500m

Highest rapell: 16m

Amount rapells: 4

Transport: on Foot

Rock type:

Drainage area: km²

Season:

Orientation: East

Best Time:

Rating: ★ 1.4 (1)

Info: ★ 0 ()

Belay: ★ 0 ()

Specialities:

§ Proscription,

Gear:

Ropes: 2x20m

Summary: (machine translated)

Aquatic hiking canyon that can be extended with a short dry rappel canyon.

Hydrology:

Access: (machine translated)

Coming from Bad Tölz we drive on the B 13, past Lenggries, to the Sylvenstein reservoir (21.5 km). Arrived on the dam crest we keep right on the B 307 in the direction of Fall, Vorderriß. After 10.3 km (from Dammkrone) we reach Vorderriß (here also from Wallgau via toll road). In Vorderriß we leave the bridge over the Isar on the right and turn onto the road into the Rißtal (direction Hinterriß). So we drive in southern direction and after 2,5 km we come to the fork of a dirt road, which leads to the Rißbachufer. Here we turn in and park our car.

Approach: (machine translated)

We cross the wide and mostly dry gravel bed of the Rißbach and head towards the opposite mouth of the Fischbach. Follow an indistinct footpath or an orographic path to the left (orographic right) uphill. At the top we come to a path which we follow to the right to the dam. Here we can check the water flow of the Fischbach in the upper reaches.

Now follow the path back in a southerly direction. After a few meters we come to a forest road, which we take uphill to the right. We now ascend above the Fischbach and basically roughly parallel to it. After about 3.5 km or almost an hour, we come to the abrupt exit of this slope.

This is followed by a path, which is only vaguely recognizable in places as we continue. We reach the wide gravel bed of the upper reaches of the Fischbach just before it narrows downstream into a gorge.

Tour: (machine translated)

We hike and climb down the stream, with a few possible jumps. At one point we rappelled about 4m in 2013 (anchor was available). The deadwood was not a real obstacle at the time. When we arrive at the water drainage, we can exit a few meters before on the right via a metal ladder.

If you want to join the part below the water drainage, you should pay close attention to the deadwood (the author was trapped by a sliding log in 2013 and had to be freed with a chainsaw - heli-canyoning was the order of the day afterwards). It's essential to take your climbing gear with you, as there is a lack of safety equipment for the few rappels.

Return: (machine translated)




Again across the gravel bed of the Rißbach back to the far bank and to the car.

Coordinates:

Canyon Start [47.5209 11.3895](#)

Canyon End [47.5366 11.4344](#)

Reports:

2023-03-09 | System User |  |  |  | |

Daten importiert von <https://canyon.carto.net/cwiki/bin/view/Canyons/FischbachzumRissbachCanyon.html>