

# Fischbach zur Isar

Fischbach (zur Isar),Fischbach

**Info: The quality of this description has not been checked yet or was rated bad.**

If you know this canyon, please check this description and file a report with a rating for this description using *Reports* -> *+New Report*. Should you notice any error, please let us know or join the community in order to fix this description yourself.

**Create:** 2023-03-09 20:50:07

**Update:** 2023-10-14 09:16:07

**Print:** 2025-12-18 12:12:00

**Country:** Deutschland / Germany **Region:** Oberbayern / Upper Bavaria **Subregion:** Landkreis Bad Tölz-Wolfratshausen **Town:** Vorderriß

**Difficulty:** not as difficult

**Grading:** v3 a3 III

**Total time:** 2h5

**Approachtime:** 30min

**Tourtime:** 1h30

**Returntime:** 5min

**Altitude entry:** 930m

**Altitude exit:** 830m

**Delta Altitude:** 100m

**Canyon length:** 800m

**Highest rapell:** 20m

**Amount rapells:** 7

**Transport:** on Foot

**Rock type:**

**Drainage area:** km²

**Season:**

**Orientation:** South

**Best Time:**

**Rating:** ★ 1.6 (2)

**Info:** ★ 0 ()

**Belay:** ★ 0 ()

**Specialities:**

§ Proscription,

**Gear:**

Ropes: 2x25m

**Summary:** (machine translated)

Alpine forest canyon

**Hydrology:**

**Access:** (machine translated)

Either from the Sylvensteinsee on the B 307 via Fall to Vorderriss (7.8 km from Fall) and then another 5.2 km on the German Alpine Road (toll from Vorderriss) or from Wallgau on the B 11 (also toll) in an easterly direction 7.6 km (from the B 11 junction) we come to the bridge over the Fischbach. On the northeast side of the bridge we see a small cross with the inscription "Peter Kozlowski". Here we park the car.

**Approach:** (machine translated)

From said bridge 500m on the road in a westerly direction (Wallgau), then turn right onto a forest track. On this almost 100 meters uphill, then in the long left turn right onto a forest road. After a few meters this forest road crosses a (orographic right) side stream of the Fischbach and about 500 m further another side stream. About 50 m after this second side stream, we look for a descent into the Fischbach in an easterly direction.

**Tour:** (machine translated)

We walk, slide and climb down the stream channel. Smaller rappels are made from the tree. After about 35-40 min. we pass the second tributary from the right and arrive at the beginning of the more interesting part with a loose succession of smaller rappels down to the road bridge.

**Return:** (machine translated)

Exit below the road bridge and up to the car.

**Coordinates:**

Canyon Start [47.5543 11.3739](#)

Canyon End [47.5475 11.3736](#)

Parking Entry and Exit [47.5478 11.3737](#)

Waypoint [47.5457 11.3674](#)

Waypoint [47.5541 11.3728](#)




## Reports:

---

2023-03-09 | System User |  |  |  | |

Info: Teile der Canyonbeschreibung wurden automatisiert übernommen. Konkret die Felder Weblinks, Koordinaten, Rating, Länge des Canyon, Einfachseil Mindestens von <https://www.descente-canyon.com/canyoning/canyon/23099>

---

2023-03-09 | System User |  |  |  | |

Daten importiert von <https://canyon.carto.net/cwiki/bin/view/Canyons/FischbachzurlsarCanyon.html>