



Eybach

Create: 2023-11-20 21:10:49	Update: 2025-08-24 16:30:38	Print: 2026-06-17 12:06:32
Country: Schweiz / Switzerland Region: Kanton Bern / Canton de Berne Subregion: Verwaltungskreis Interlaken-Oberhasli / Interlaken-Oberhasli administrative district Town: Leissigen		
Difficulty: not as difficult	Grading: v3 a2 II	Total time: 1h20
Approachtime: 30min	Tourtime: 45min	Returntime: 5min
Altitude entry: 815m	Altitude exit: 615m	Delta Altitude: 200m
Canyon length: 900m	Highest rapell: 22m	Amount rapells: 11
Transport: Car optional	Rock type:	Drainage area: km ²
Season:	Orientation:	Best Time:
Rating: ★ 2.3 (2)	Info: ★ 2 (1)	Belay: ★ 2 (1)
Warnings: <i>Prohibition of fishing in Bern Case B (yearly 01.11. - 15.07.)</i> This stretch of water may be used in accordance with the Canton of Bern fishing regulations from 16.07.-31.10.		
Specialities:		
Gear: Ropes: 2x 25m		
Summary: (machine translated) Raw data import from Descente Canyons https://www.descente-canyon.com/canyoning/canyon/23466		
Hydrology:		
Access: (machine translated) Driving by car is possible until a hairpin bend after "Meielisalp". A driving ban begins there which should be strictly observed.		
Approach: (machine translated) Access from the mentioned parking lot: follow the path for 450 meters to the access bridge. Access from the end of the canyon or without a car: take one of the hiking trails to the left or right of the stream.		
Tour: (machine translated) At the beginning it is a streambed hike, but soon the canyon becomes more interesting and there are some nice abseils in surprisingly good rock.		
Return: (machine translated) Follow the streambed under the dam and then look for a way out of the streambed on the left.		
Coordinates: Canyon Start 46.6463 7.7844 Parking at Exit 46.6535 7.7824 Parking at Entry 46.6488 7.7879		





Reports:

2025-08-24 | Peisen |    |    |    |  Normal |  Completed

Amazingly beautiful short canyon very close to Lake Thun. Quite easy to walk, only rarely slippery or brittle. Many possibilities for pitons or natural anchors if needed. Currently, however, good anchors in quantity and quality.
(machine translated)

2025-08-08 | System User |   | |

Automatisch importiert von Schlucht.ch für Canyon Eybach, Wasserstand: "angenehm" Verankerungen: "gut / eine Abseilstelle erneuert sowie ein Plättli ersetzt" griffig und gut / Holzverblockung steht noch (Quelle: <https://schlucht.ch/schluchten-der-schweiz-liste/1161-eybach>)

2023-03-09 | System User |   |   | |

Daten importiert von <https://www.descente-canyon.com/canyoning/canyon/23466/Eybach.html>