


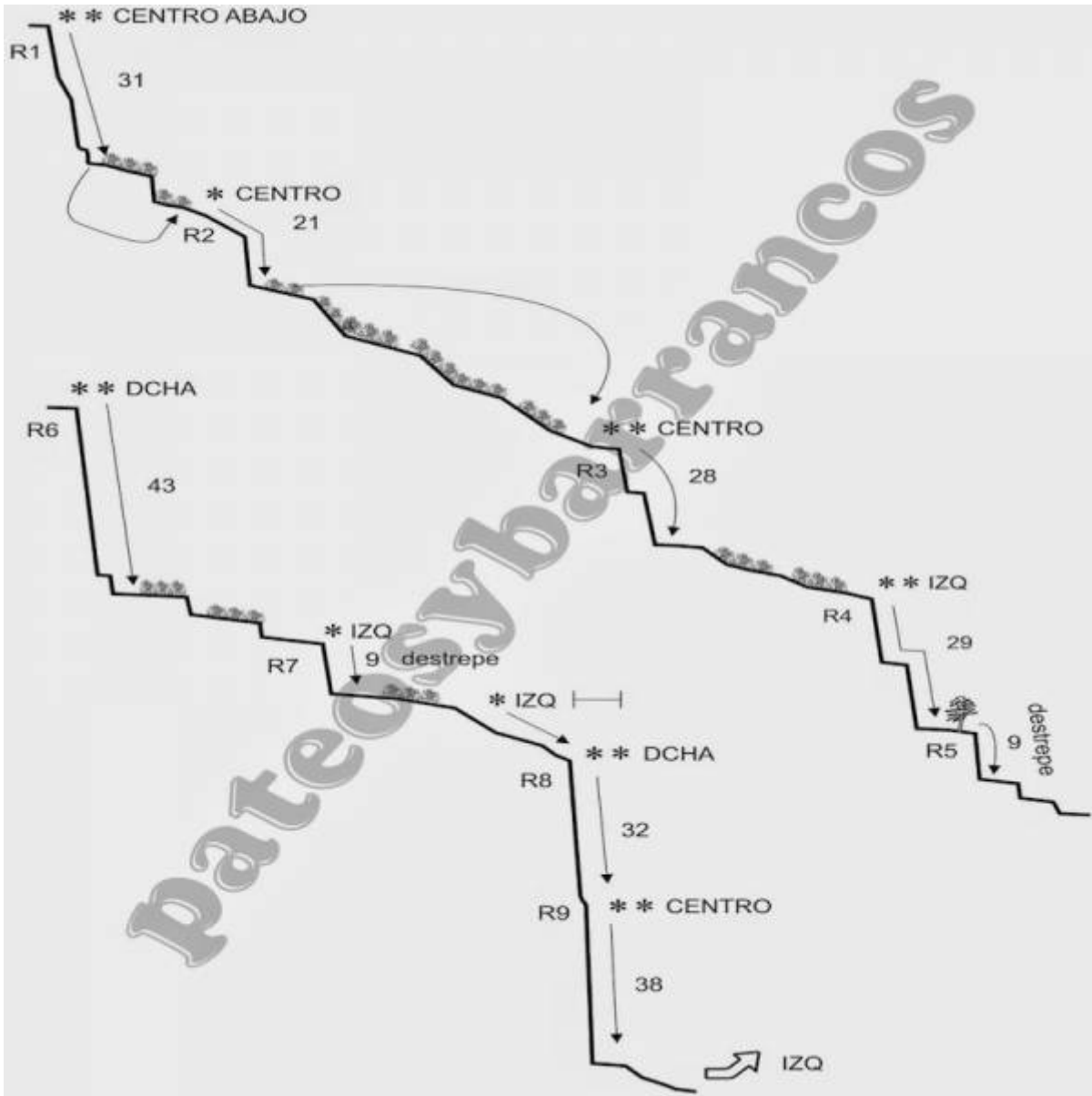


Martillo

Barranco Cañada de las Calzadas, del Martillo

Info: The quality of this description has not been checked yet or was rated bad. If you know this canyon, please check this description and file a report with a rating for this description using <i>Reports</i> -> <i>+New Report</i> . Should you notice any error, please let us know or join the community in order to fix this description yourself.		
Create: 2024-06-05 22:59:44	Update: 2026-05-22 16:20:09	Print: 2026-06-17 12:06:35
Country: España / Spain Region: Las Palmas Subregion: Town: Agüimes		
Difficulty: not as difficult	Grading: v3 a1 II	Total time: 3h10
Approachtime: 1h	Tourtime: 2h	Returntime: 10min
Altitude entry: m	Altitude exit: m	Delta Altitude:
Canyon length: 200m	Highest rapell: 40m	Amount rapells: 9
Transport:	Rock type:	Drainage area: km ²
Season: January - December	Orientation:	Best Time:
Rating: ★ 0 ()	Info: ★ 0 ()	Belay: ★ 0 ()
Specialities:		
Gear:		
Summary: (machine translated) It can also be found as Cañada de las Calzadas. Barranquito in Guayadeque with an impressive access, hiking area for its landscapes and its many possibilities, including descending this small ravine next to the hermitage.		
Hydrology:		
Access: (machine translated) Between Ingenio and Agüimes the GC103 to Guayadeque leaves. We will go 5kms by this road to the Ermita		
Approach: (machine translated) By the PR that goes up the entire ravine on its southern slope, spectacular route widely used by hikers, when we reach the top we will follow the path around the cliffs to the west side of this small caldera, here we will find a valley through which we will go down until we reach the cliffs.		
Tour: Ver topo		
Return: (machine translated) We practically stop at the uphill trail.		
Coordinates: Canyon Start 27.9326 -15.4819		
Reports:		
2024-06-16 System User   Información: Partes de la descripción del cañón se han importado automáticamente. Concretamente, los campos Verticalidad, Acuáticos, Seriedad, Resumen, Acceso, Acceso, Recorrido, Regreso, Tiempo acceso, Tiempo tour, Tiempo regreso, Rapel más alto, Cantidad rapells, Longitud del cañón, Temporada start, Temporada end, Ruta GPS, Topografía de https://www.docuwiki.infobarrancos.es/doku.php?id=barrancos:canarias:martillo		
2023-03-09 System User   Daten importiert von https://ropewiki.com/Martillo		



Importado de infobarrancos.es