

# Caidero de las Ninas

Barranco de las Niñas,Caidero de Soria,Caidero de las Niñas,Niñas

**Info: The quality of this description has not been checked yet or was rated bad.**

If you know this canyon, please check this description and file a report with a rating for this description using *Reports* -> *+New Report*. Should you notice any error, please let us know or join the community in order to fix this description yourself.

<b>Create:</b> 2023-03-09 20:53:14	<b>Update:</b> 2023-11-09 07:40:00	<b>Print:</b> 2025-12-05 02:12:57
<b>Country:</b> España / Spain <b>Region:</b> Canarias / Canary Islands <b>Subregion:</b> Las Palmas <b>Town:</b> Soria		
<b>Difficulty:</b> difficult	<b>Grading:</b> v5 a3 III	<b>Total time:</b> 4h40
<b>Approachtime:</b> 1h30	<b>Tourtime:</b> 3h	<b>Returntime:</b> 10min
<b>Altitude entry:</b> 900m	<b>Altitude exit:</b> 640m	<b>Delta Altitude:</b> 260m
<b>Canyon length:</b> 500m	<b>Highest rapell:</b> 60m	<b>Amount rapells:</b> 6
<b>Transport:</b> Car optional	<b>Rock type:</b>	<b>Drainage area:</b> km²
<b>Season:</b>	<b>Orientation:</b> Southeast	<b>Best Time:</b>
<b>Rating:</b> ★ 3.1 (2)	<b>Info:</b> ★ 0 ()	<b>Belay:</b> ★ 0 ()

## Warnings:

*Dry pools: Boiler trap (Marmita trampa)*

Pools that either have no water or the water level does not reach the edge of the pool. Climbing out may therefore be impossible or at least difficult.

## Specialities:

## Gear:

Ropes: 2x70m

## Summary: (machine translated)

Rappel canyon with "run up"

## Hydrology: (machine translated)

Marmita Trampa !

## Access: (machine translated)

On the GC\_1 from Maspalomas to Arguineguin. After leaving the GC\_1 there and driving towards the center of Arguineguin, change at the next exit to the east side of the valley and drive on the GC\_505 in the valley of the Barranco Arguineguin northward and up to Soria (670 m a.s.l.).Through Soria and on the tarred little road further about 1.5 km slightly downhill until the road crosses the streambed of the Bco. Above the road the basin with the second high rappel. Here you can leave your car and shuttle to the other side. Either over a slope (for normal cars just still drivable), which leads in extension of our access road up to the GC\_605, or back over Soria and up to the Embalse de Cueva de las Niñas, along its northwest slope, until one reaches the road junction at the exit of the reservoir (970 m a.s.l.), where one can approach the dam wall on the tarred road closed with barrier (cf. Internet finding place 'gpswandern').

## Approach: (machine translated)

Return from the car on the tarred road and after about 300 m turn right onto the dirt road that joins at an acute angle. Follow this uphill for around 20 minutes until you reach the large basin, cross it and look for the rest of the hiking trail on the opposite side. After passing the rock faces, the path heads up towards the ridge. It reaches the tarred road (signpost in the opposite direction 'Soria'). Follow this road to the left in a southerly direction for a good 20 minutes until you reach the houses at the dam wall (see 'gpswandern' internet location). Before the houses at the dam wall, descend southwards to the Barranco, but do not enter immediately, but continue along the stream for about 10-20 m above the stream, later on a water pipe, until you can descend - as late as possible - into the streambed.

**Tour:** (machine translated)

First "children's canyon", then a sequence of several (6) partly high rappels into a large rock cauldron. In the upper cauldron you can either rappel orographic left (70 m to the small pool, then 25 m to the large pool, 12 m after the large pool) or right (estimated 50 m to the intermediate belay on the ledge and from there an estimated 45 m to the large pool) The lower cauldron has a height of 70 m and can be broken after about 20 m, but will not be everyone's cup of tea due to the exposed nature of the intermediate belay.

Depending on the water flow, the large pool can become a Marmita Trampa (drainage below the water surface!), from which you will have great problems when climbing out.

**Return:** (machine translated)

Down to the road and to the right there to the car.

**Coordinates:**

Canyon Start [27.9192 -15.6712](#)

Canyon End [27.9161 -15.6692](#)

Parking at Entry [27.9310 -15.6578](#)

Parking at Exit [27.9160 -15.6690](#)

Waypoint [27.9175 -15.6708](#)

Waypoint [27.9110 -15.6686](#)

Waypoint [27.9225 -15.6655](#)





**Reports:**

2025-10-20 | System User |    Dry |  Completed

Automatisch importiert von Descente-Canyon.com für Canyon Niñas Mème sec, super canyon. Accès par le bas par le bon sentier de rando, la piste goudronnée puis le petit canal derrière la croix. Lorsque celui-ci passe sous la roche, R10 facultatif ou désescalade. Puis R30, sur R60 avec 2 départs de rappel et un fractio rive droite 40m plus bas. La vasque piège est équipée d'une via ferrata pour la contourner au sec. Derrière R20 puis on croise le sentier de montée. La C70 finale fait R20 puis C50 en fil d'araignée. Equipement tip top. (Quelle: <https://www.descente-canyon.com/canyoning/canyon-debit/22163/observations.html>)

2023-03-09 | System User |      | |

Info: Teile der Canyonbeschreibung wurden automatisiert übernommen. Konkret die Felder Weblinks, Koordinaten, Rating, Länge des Canyon, Einfachseil Mindestens von <https://www.descente-canyon.com/canyoning/canyon/22163>

2023-03-09 | System User |     | |

Daten importiert von <https://canyon.carto.net/cwiki/bin/view/Canyons/CaiderodelasNinasCanyon.html>